

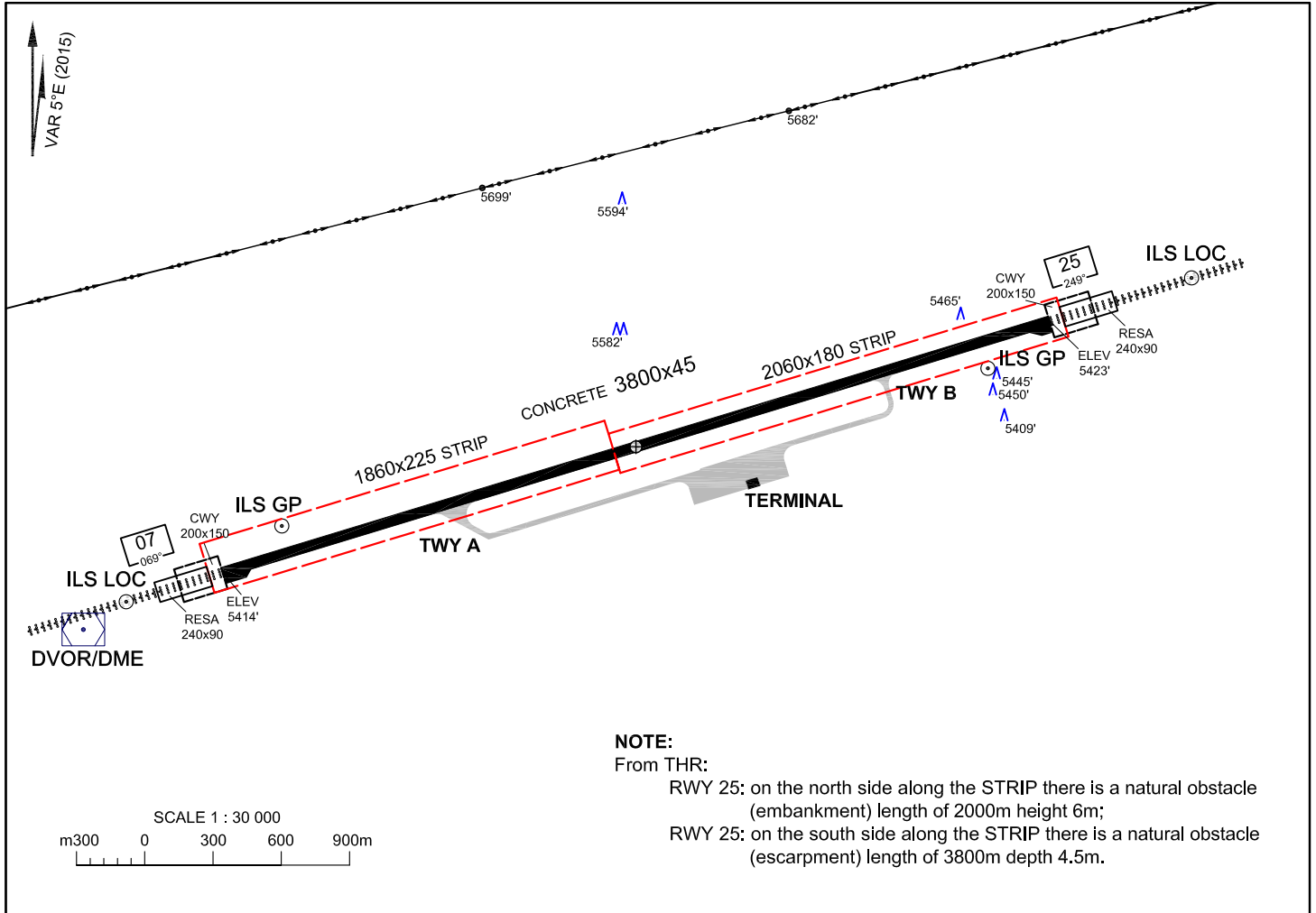
AERODROME
CHART - ICAO

ARP
42°35'08.57"N
076°42'06.52"E

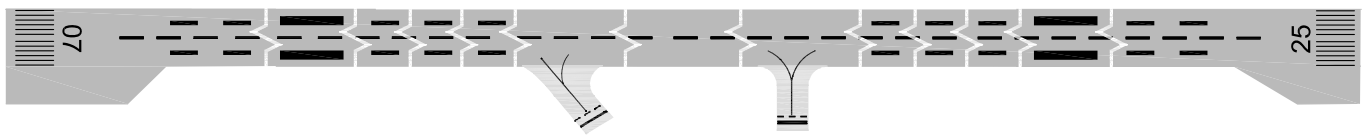
AD ELEV
5426'

TWR 118.7

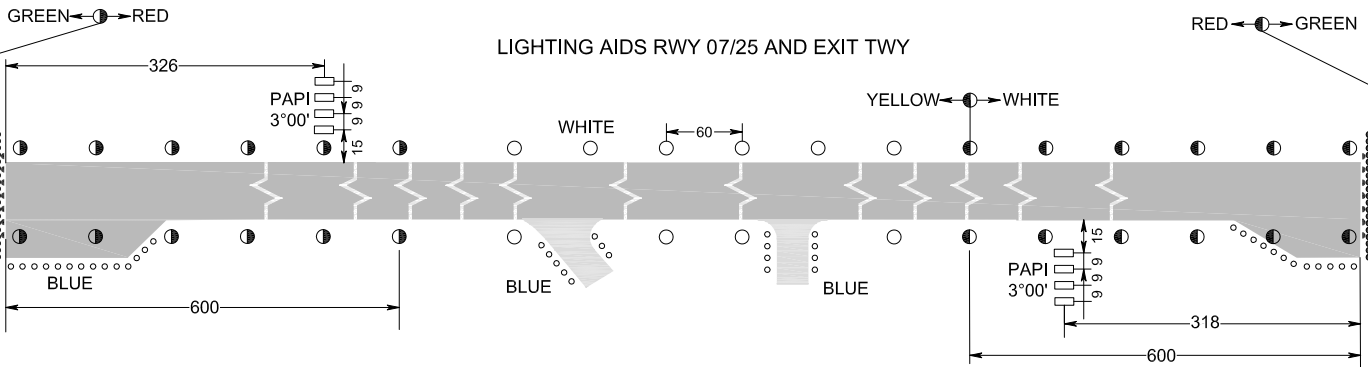
KYRGYZSTAN
ISSYK-KUL



MARKING AIDS RWY 07/25 AND EXIT TWY



LIGHTING AIDS RWY 07/25 AND EXIT TWY



RWY	DIRECTION (TRUE)	THR	BEARING STRENGTH
07	074.22°	42°34'51.84"N 076°40'46.36"E	PCN 35/R/A/W/T
25	254.25°	42°35'25.29"N 076°43'26.68"E	

ELEVATIONS IN FEET
DIMENSIONS IN METRES
BEARINGS ARE MAGNETIC

CHANGE: PCN