

AERODROME
CHART - ICAO

ARP
56°42'19"N
047°53'43"E

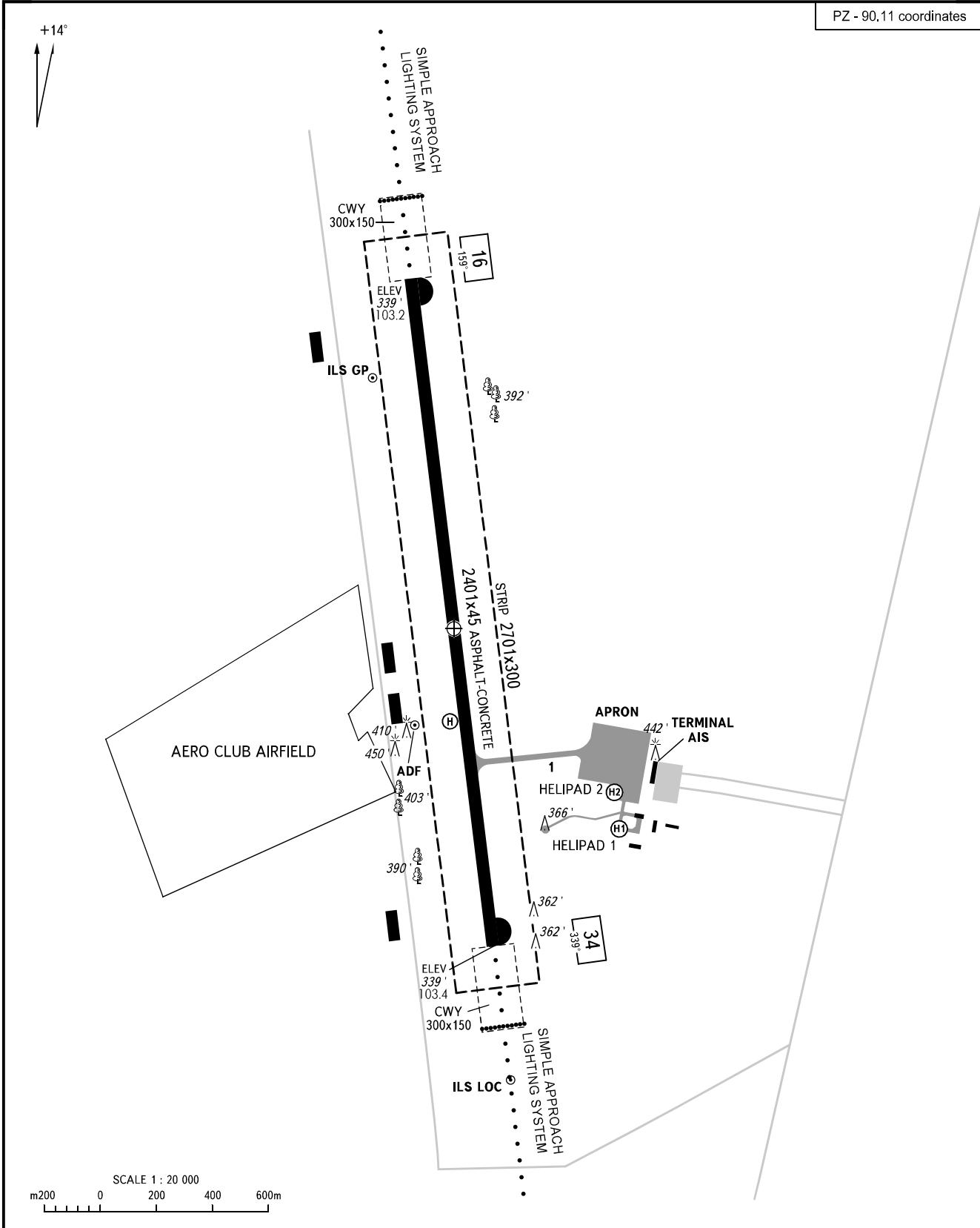
ELEV
348 /106m

VYSHKA 119.700

YOSHKAR-OLA, RUSSIA

YOSHKAR-OLA

PZ - 90.11 coordinates



RWY	DIRECTION (TRUE)	THR	BEARING STRENGTH
16	172.99°	56°42'57"N 047°53'34"E	PCN 16 F/D/Y/T
34	352.99°	56°41'40"N 047°53'51"E	

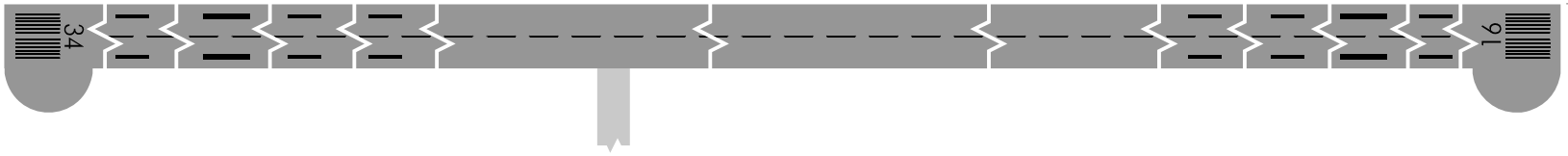
ELEVATIONS IN FEET AND METRES
DIMENSIONS IN METRES
BEARINGS ARE MAGNETIC

CHANGE: Heading

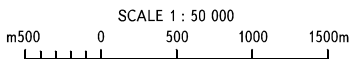
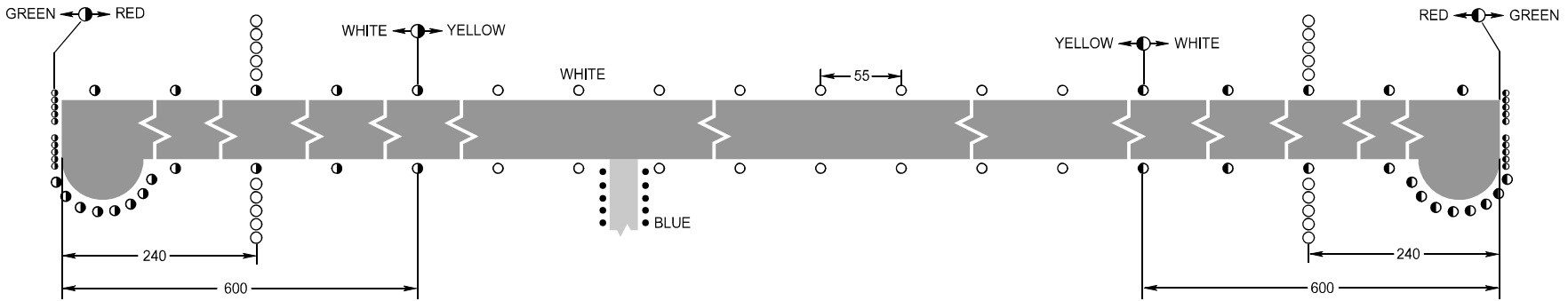
YOSHKAR-OLA, RUSSIA

YOSHKAR-OLA

MARKING AIDS RWY 16 / 34 AND EXIT TWY



LIGHTING AIDS RWY 16/34 AND EXIT TWY



DIMENSIONS IN METRES

CHANGE: Heading