

AERODROME
CHART - ICAO

ARP
66°00'17"N
057°22'02"E

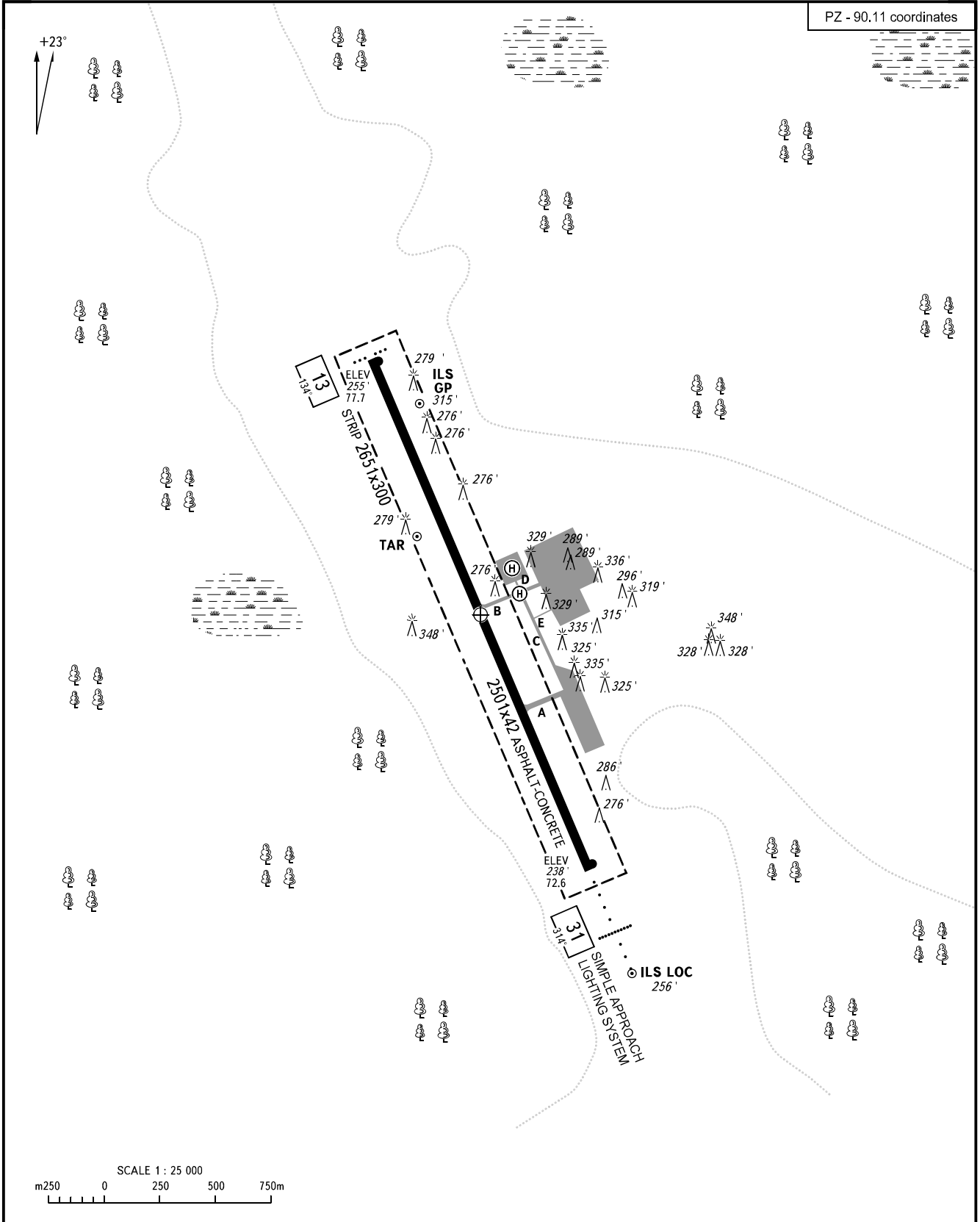
ELEV
262 / 80m

TOWER 118.200

USINSK, RUSSIA

USINSK

PZ - 90.11 coordinates

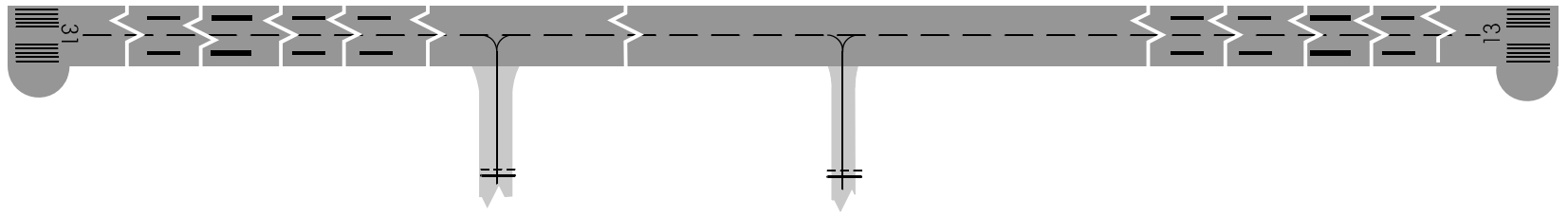


RWY	DIRECTION (TRUE)	THR	BEARING STRENGTH
13	156°46'05"	66°00'54"N 057°21'23"E	PCN 31/R/A/X/T
31	336°47'17"	65°59' 40"N 057°22'41"E	

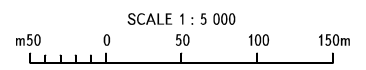
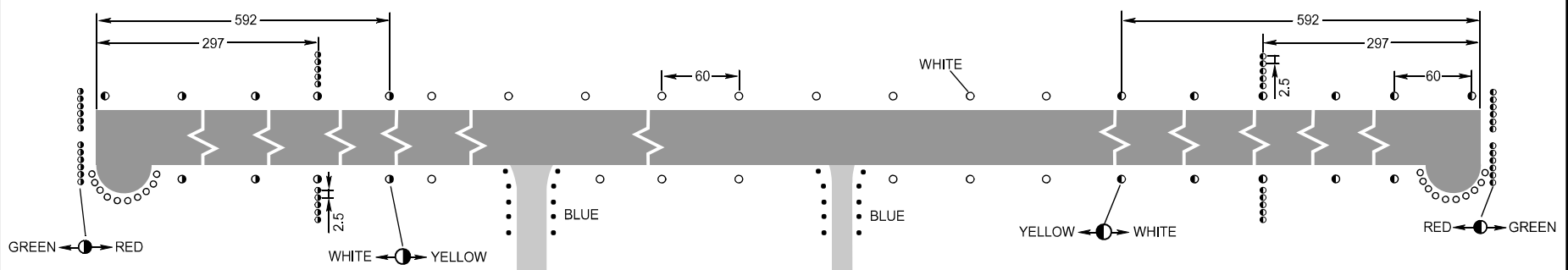
ELEVATIONS IN FEET AND METRES
DIMENSIONS IN METRES
BEARINGS ARE MAGNETIC

CHANGE: New chart

MARKING AIDS RWY 13 / 31 AND EXIT TWY



LIGHTING AIDS RWY 13 / 31 AND EXIT TWY



DIMENSIONS IN METRES

CHANGE: NIL