

AERODROME  
CHART - ICAO

ARP  
66°04'12"N  
076°31'10"E

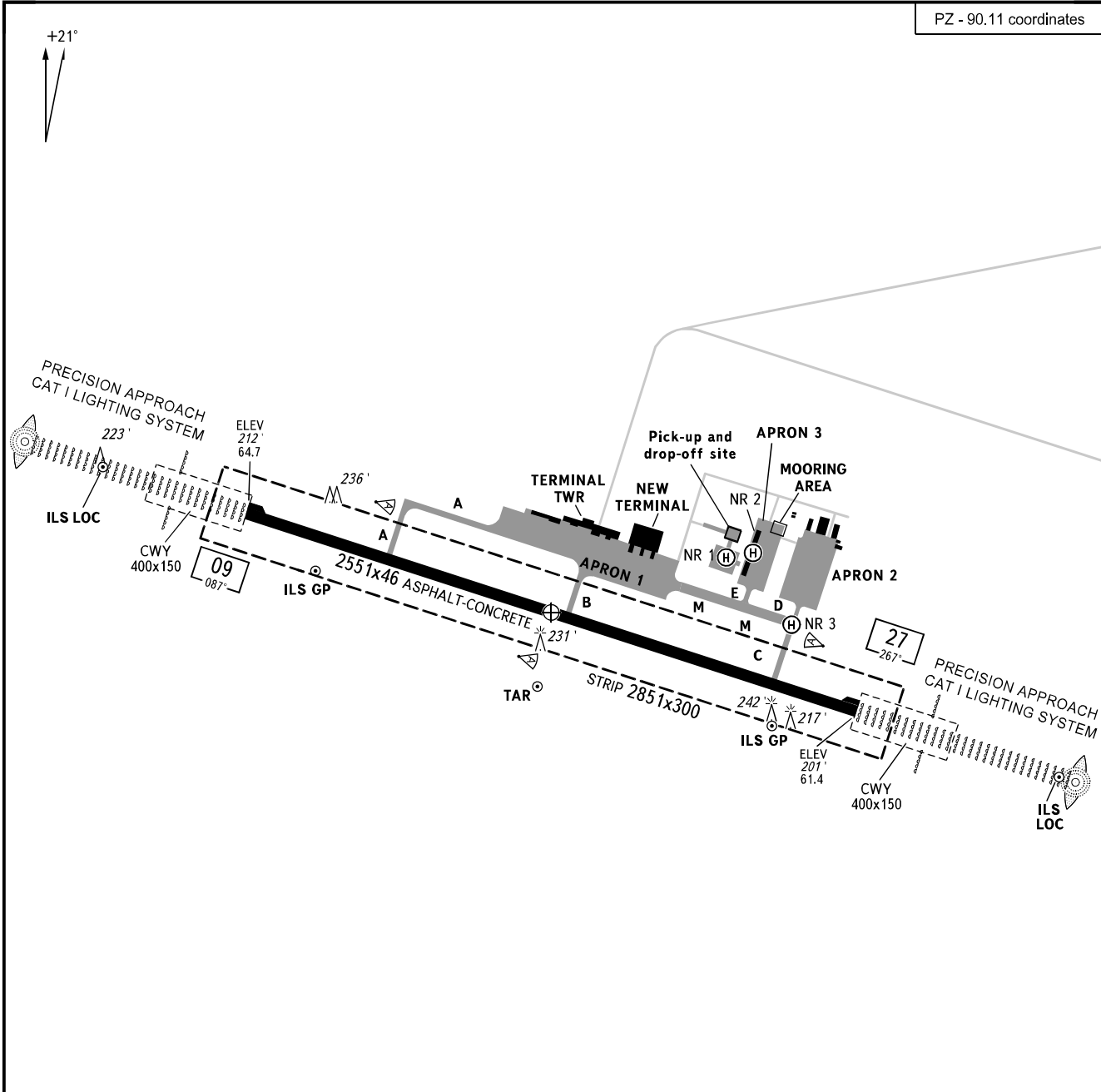
ELEV  
212' / 65m

TOWER 121.900

NOVY URENGOY, RUSSIA

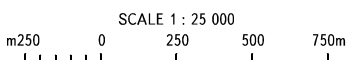
NOVY URENGOY

PZ - 90.11 coordinates



**NOTE:**

1. Helipad NR 1 - for Mi-26 and smaller HEL, and for loading/unloading of dangerous goods on/from the ACFT.
2. Helipads NR 2, NR 3 - for Mi-8 and smaller HEL.
3. In winter, when there is compacted snow on Helipad NR 2, FATO boundaries are additionally marked by 10 automobile tyres (5 on each side).
4. Pick-up and drop-off site - for attachment of external sling load to a HEL during hovering.
5. MOORING AREA - for Mi-8 and smaller HEL, AVBL for maintenance of moored HEL.



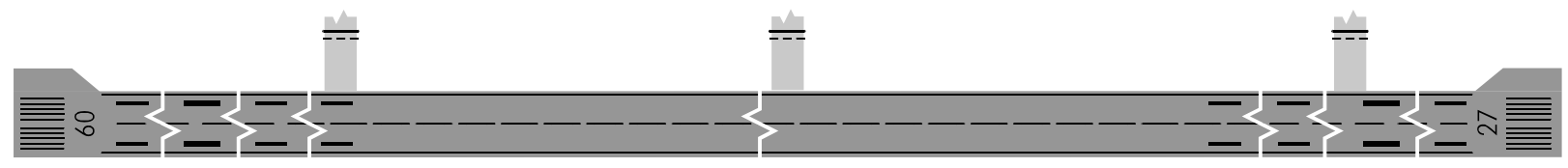
RWY	DIRECTION (TRUE)	THR	BEARING STRENGTH
09	107.67°	66°04'25"N 076°29'34"E	PCN 53/R/B/X/T* PCN 63/R/B/X/T**
27	287.72°	66°04'00"N 076°32'47"E	

\* 02 MAY-09 NOV  
\*\* 10 NOV-01 MAY

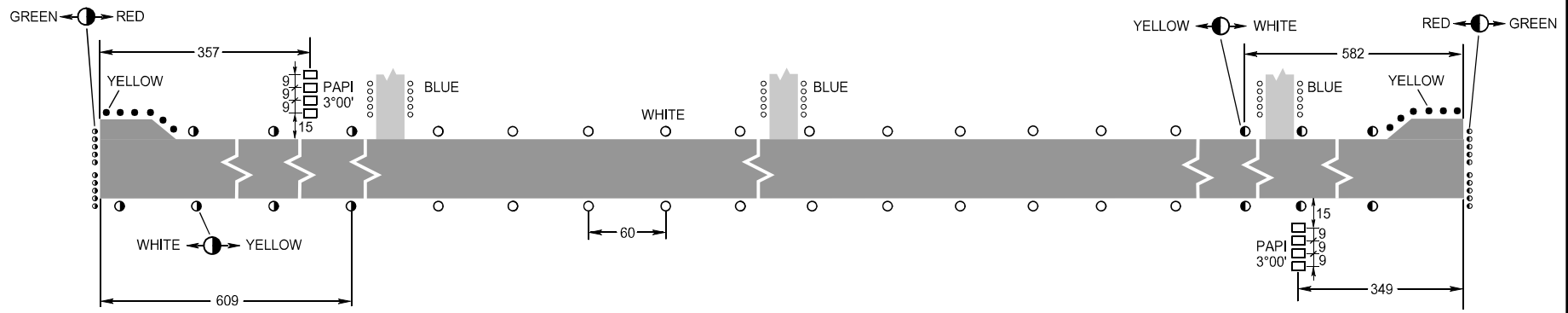
ELEVATIONS IN FEET AND METRES  
DIMENSIONS IN METRES  
BEARINGS ARE MAGNETIC

CHANGE: NIL

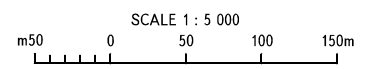
MARKING AIDS RWY 09 / 27 AND EXIT TWY



LIGHTING AIDS RWY 09 / 27 AND EXIT TWY



DIMENSIONS IN METRES



RWY lighting is located at a distance of 3m from RWY edges, the height of RWY and TWY light fitting is 0.36m.