

AERODROME  
CHART - ICAO

ARP  
67°59'18"N  
075°05'49"E

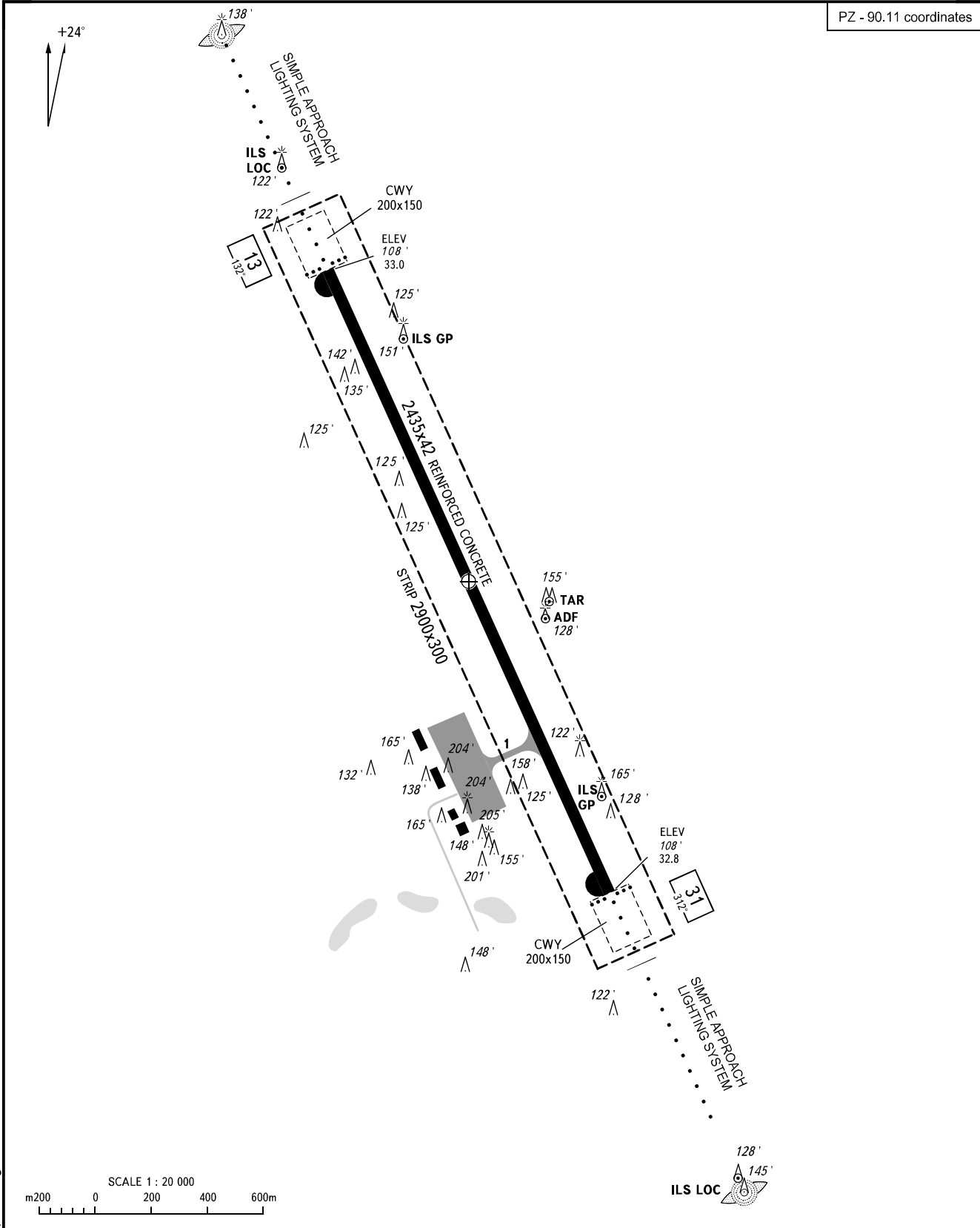
ELEV  
109' / 33m

YAMBURG INFORMATION 122.900

YAMBURG, RUSSIA

YAMBURG

PZ - 90.11 coordinates

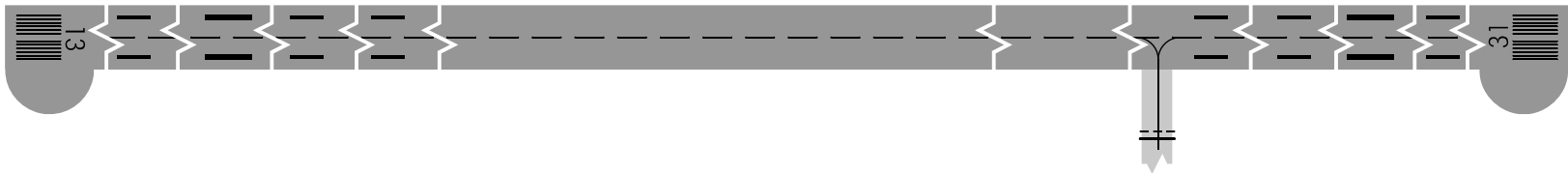


RWY	DIRECTION (TRUE)	THR	BEARING STRENGTH
13	156°18'03"	67°59'54"N 075°05'07"E	PCN 25/R/A/X/T 01 MAY - 31 OCT
31	336°19'21"	67°58'42"N 075°06'31"E	PCN 31/R/A/X/T 01 NOV - 30 APR

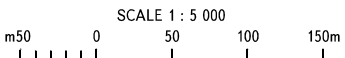
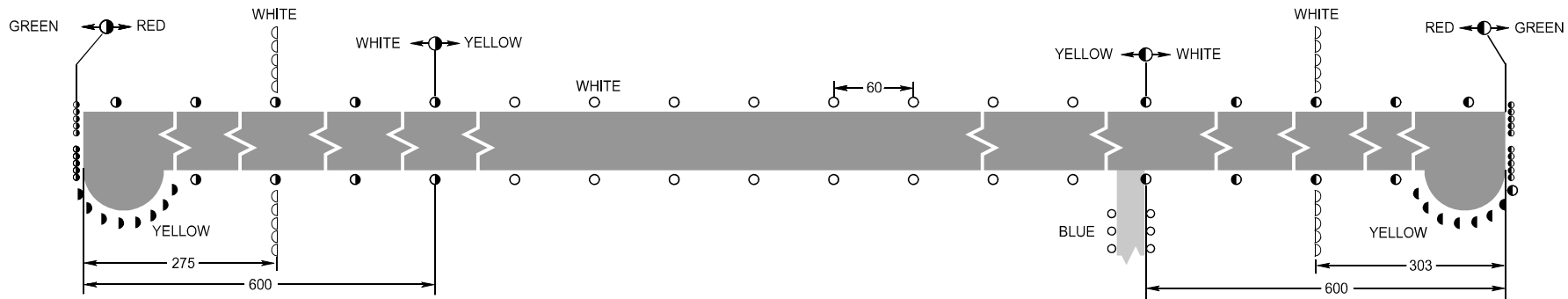
ELEVATIONS IN FEET AND METRES  
DIMENSIONS IN METRES  
BEARINGS ARE MAGNETIC

CHANGE: RWY 31 THR, heading

MARKING AIDS RWY 13/31 AND EXIT TWY



LIGHTING AIDS RWY 13/31 AND EXIT TWY



DIMENSIONS IN METRES

CHANGE: Heading