

AERODROME OBSTACLE CHART - ICAO

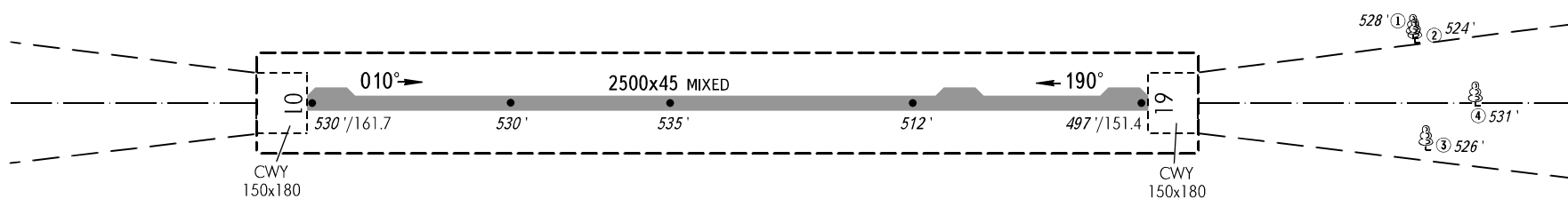
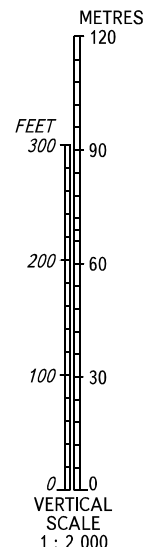
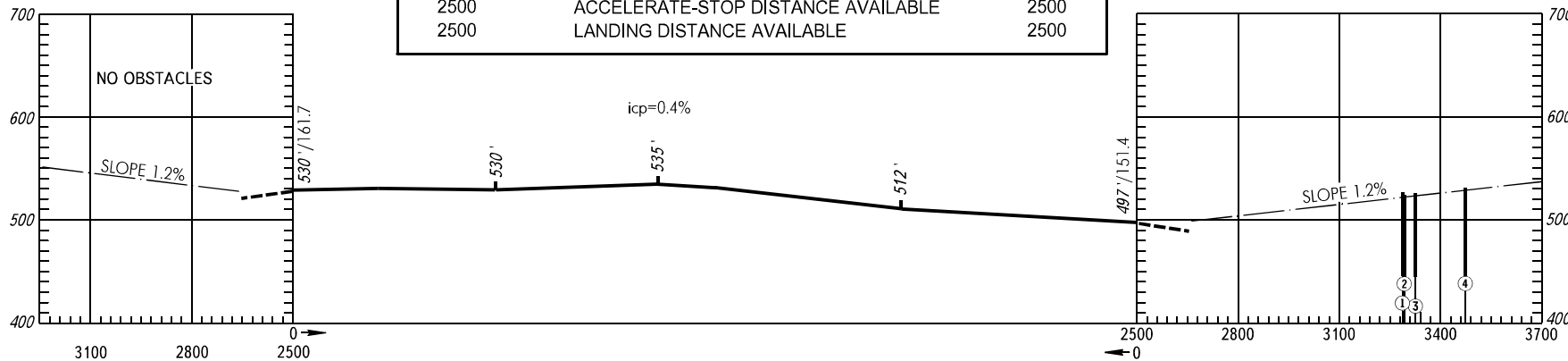
TYPE **A** (OPERATING LIMITATIONS)

DIMENSIONS IN METRES, ELEVATIONS IN *FEET* AND METRES

IZHEVSK, RUSSIA
IZHEVSK
RWY 01/19

MAGNETIC VARIATION **15°E** (2019)

| DECLARED DISTANCES | | |
|--------------------|------------------------------------|--------|
| RWY 01 | | RWY 19 |
| 2500 | TAKE-OFF RUN AVAILABLE | 2500 |
| 2650 | TAKE-OFF DISTANCE AVAILABLE | 2650 |
| 2500 | ACCELERATE-STOP DISTANCE AVAILABLE | 2500 |
| 2500 | LANDING DISTANCE AVAILABLE | 2500 |



LEGEND

| | |
|-----------------------|---|
| IDENTIFICATION NUMBER | ① |
| TREE | ② |
| | |
| | |

HORIZONTAL SCALE 1 : 20 000

