

AERODROME
CHART - ICAO

ARP
56°50'07"N
053°27'45"E

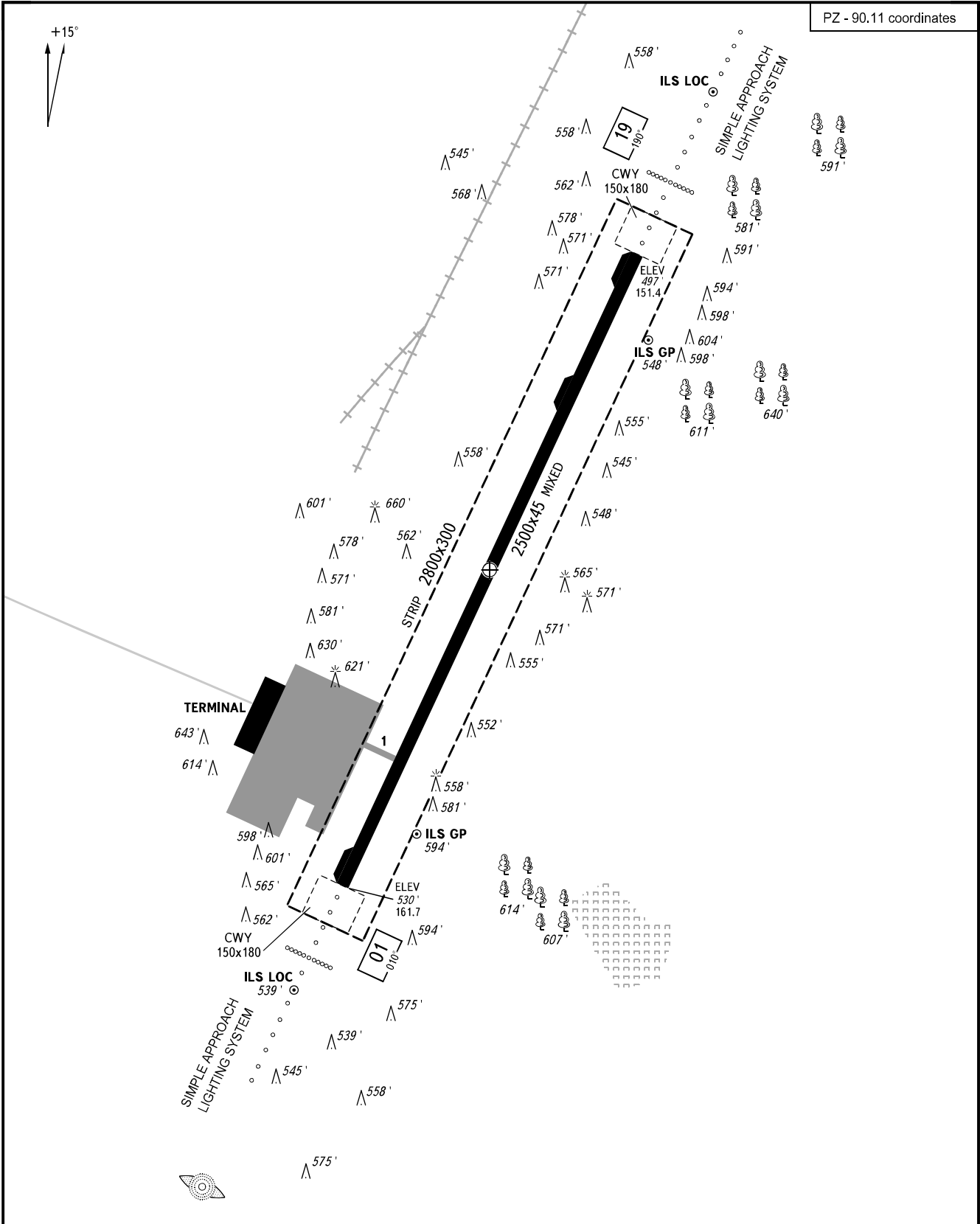
ELEV
535 / 163m

TOWER 120.400

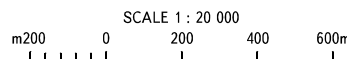
IZHEVSK, RUSSIA

IZHEVSK

PZ - 90.11 coordinates



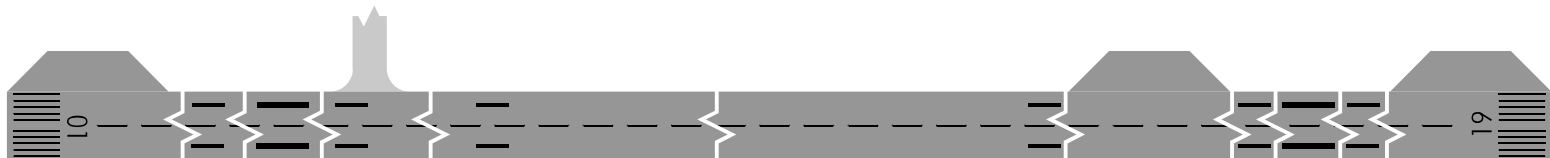
RWY	DIRECTION (TRUE)	THR	BEARING STRENGTH
01	025.01°	56°49'30"N 053°27'14"E	PCN 44 R/C/X/T (mixed)
19	205.02°	56°50'43"N 053°28'16"E	



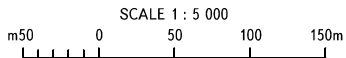
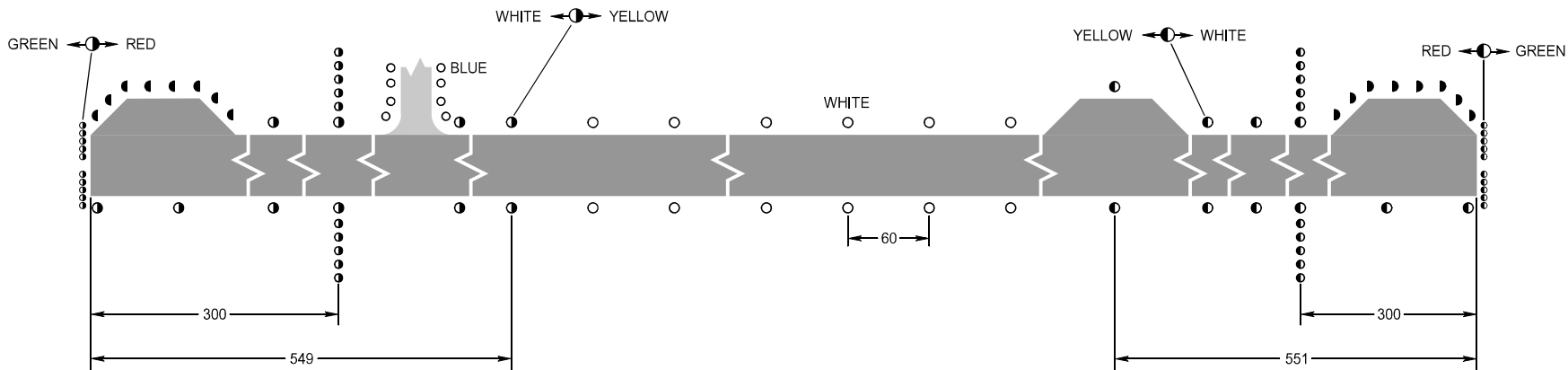
ELEVATIONS IN FEET AND METRES
DIMENSIONS IN METRES
BEARINGS ARE MAGNETIC

CHANGE: New chart

MARKING AIDS RWY 01/19 AND EXIT TWY



LIGHTING AIDS RWY 01/19 AND EXIT TWY



DIMENSIONS IN METRES

CHANGE: New chart