

AERODROME
CHART - ICAO

ARP
60°06'26"N
064°49'33"E

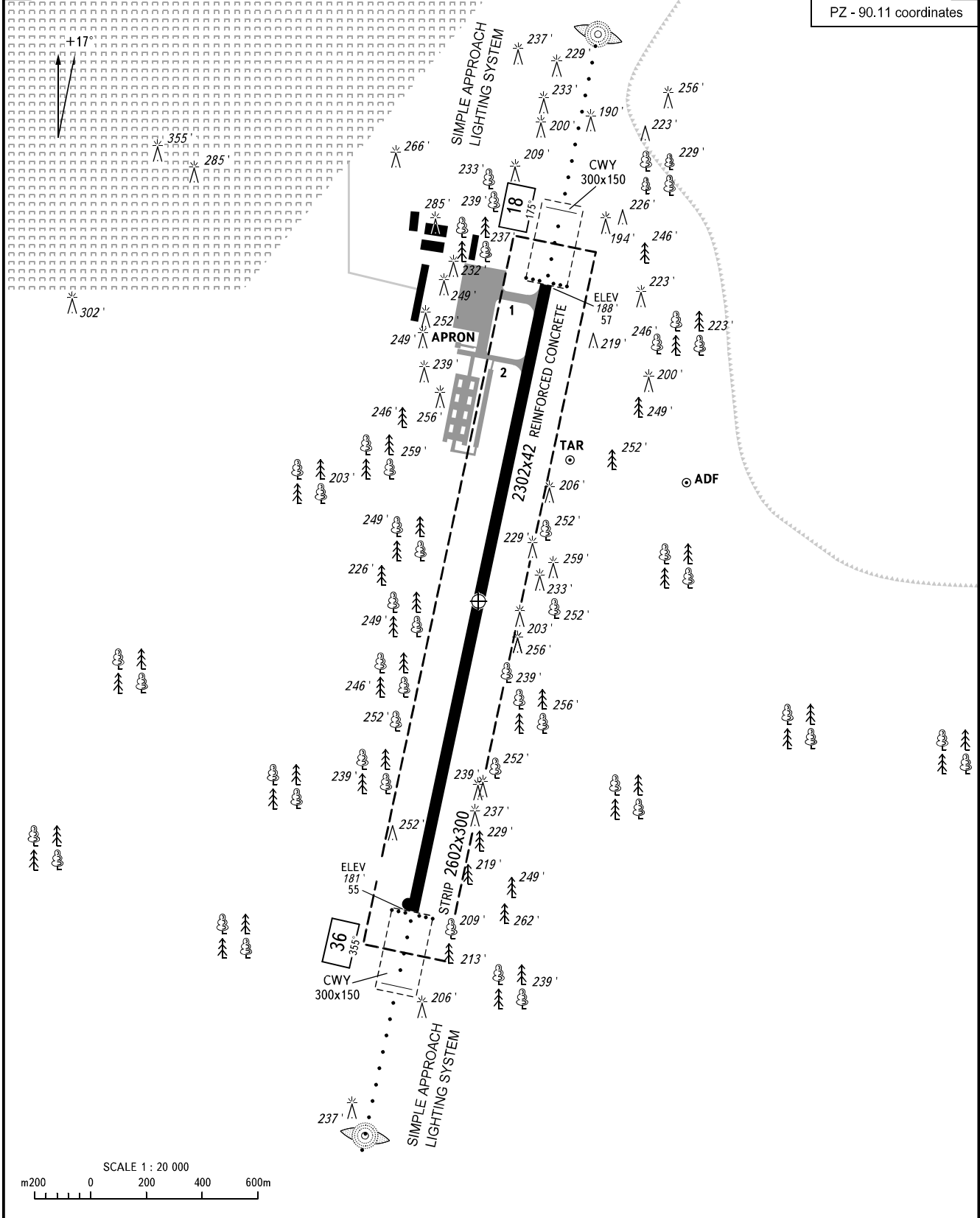
ELEV
191' / 58m

INFORMATSIYA
119.300

URAY, RUSSIA

URAY

PZ - 90.11 coordinates

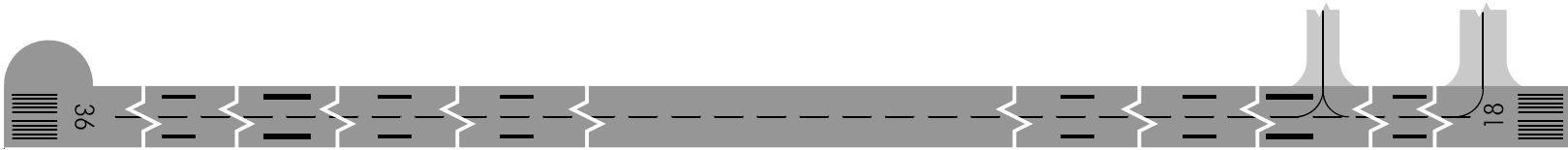


RWY	DIRECTION (TRUE)	THR	BEARING STRENGTH
18	192.24°	60°07'03"N 064°49'49"E	PCN 20/R/A/X/T
36	012.23°	60°05'50"N 064°49'17"E	

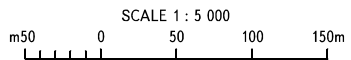
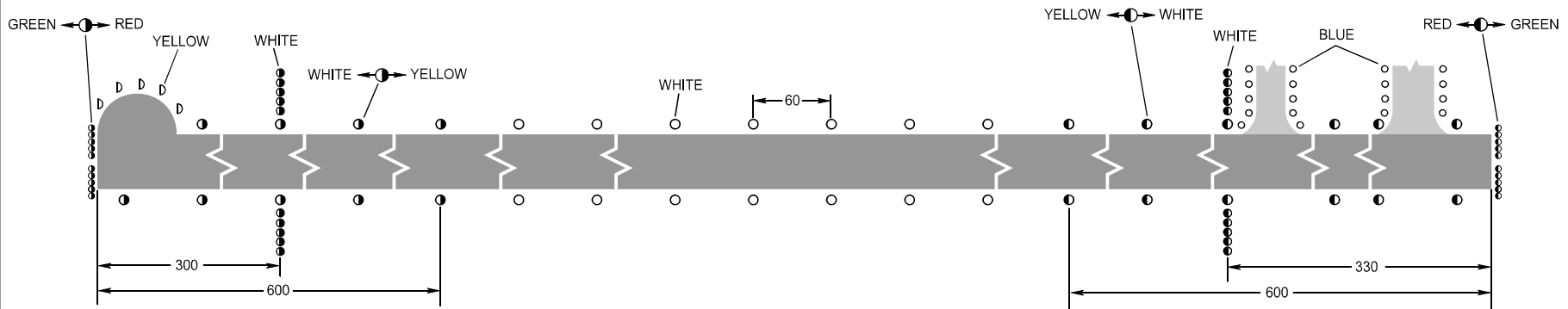
ELEVATIONS IN FEET AND METRES
DIMENSIONS IN METRES
BEARINGS ARE MAGNETIC

CHANGE: New chart

MARKING AIDS RWY 18 / 36 AND EXIT TWY



LIGHTING AIDS RWY 18 / 36 AND EXIT TWY



DIMENSIONS IN METRES

CHANGE: New chart