# AERODROME OBSTACLE CHART - ICAO

TYPE **A** (OPERATING LIMITATIONS)

DIMENSIONS AND ELEVATIONS IN METRES AND *FEET*

## SOVETSKIY, RUSSIA
SOVETSKIY
RWY 12/30

MAGNETIC VARIATION **19°E (2020)**

| DECLARED DISTANCES | | |
|---|---|---|
| RWY 12 | | RWY 30 |
| 2502 | TAKE-OFF RUN AVAILABLE | 2502 |
| 2802 | TAKE-OFF DISTANCE AVAILABLE | 2802 |
| 2502 | ACCELERATE-STOP DISTANCE AVAILABLE | 2502 |
| 2502 | LANDING DISTANCE AVAILABLE | 2502 |

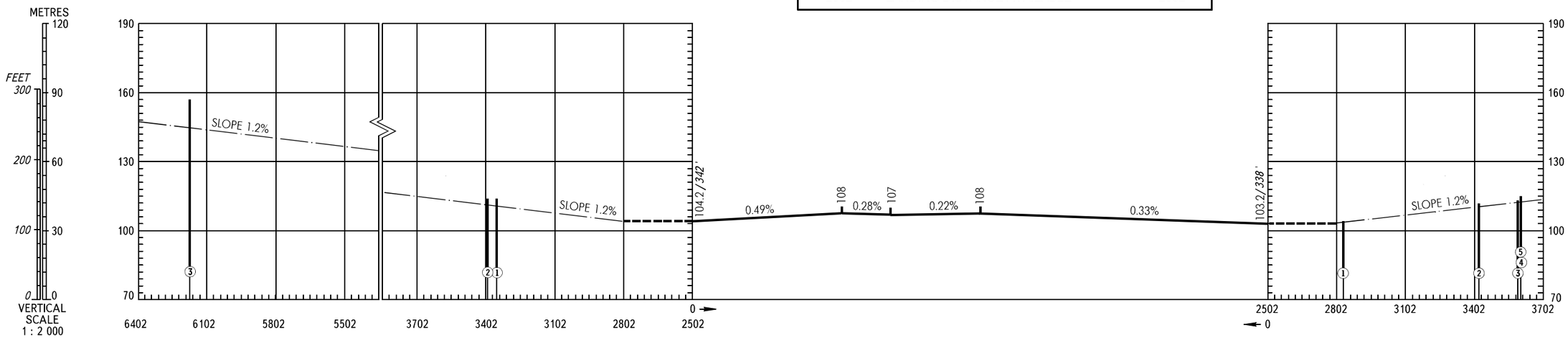


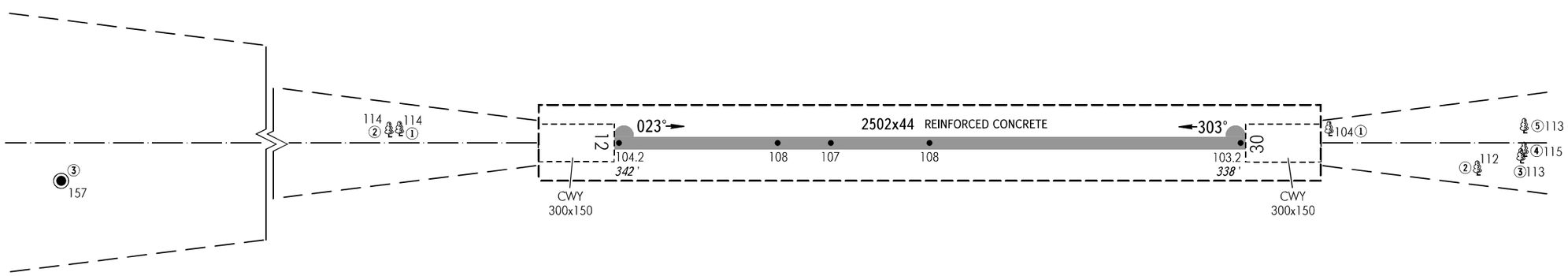


HORIZONTAL SCALE 1 : 20 000
METRES




| LEGEND | |
|---|---|
| IDENTIFICATION NUMBER | ① |
| ADF, ANTENNA, MAST, POLE, SPIRE, ETC | ◉ |
| TREES | |
| | |