

AERODROME
CHART - ICAO

ARP
63°41'17"N
066°41'59"E

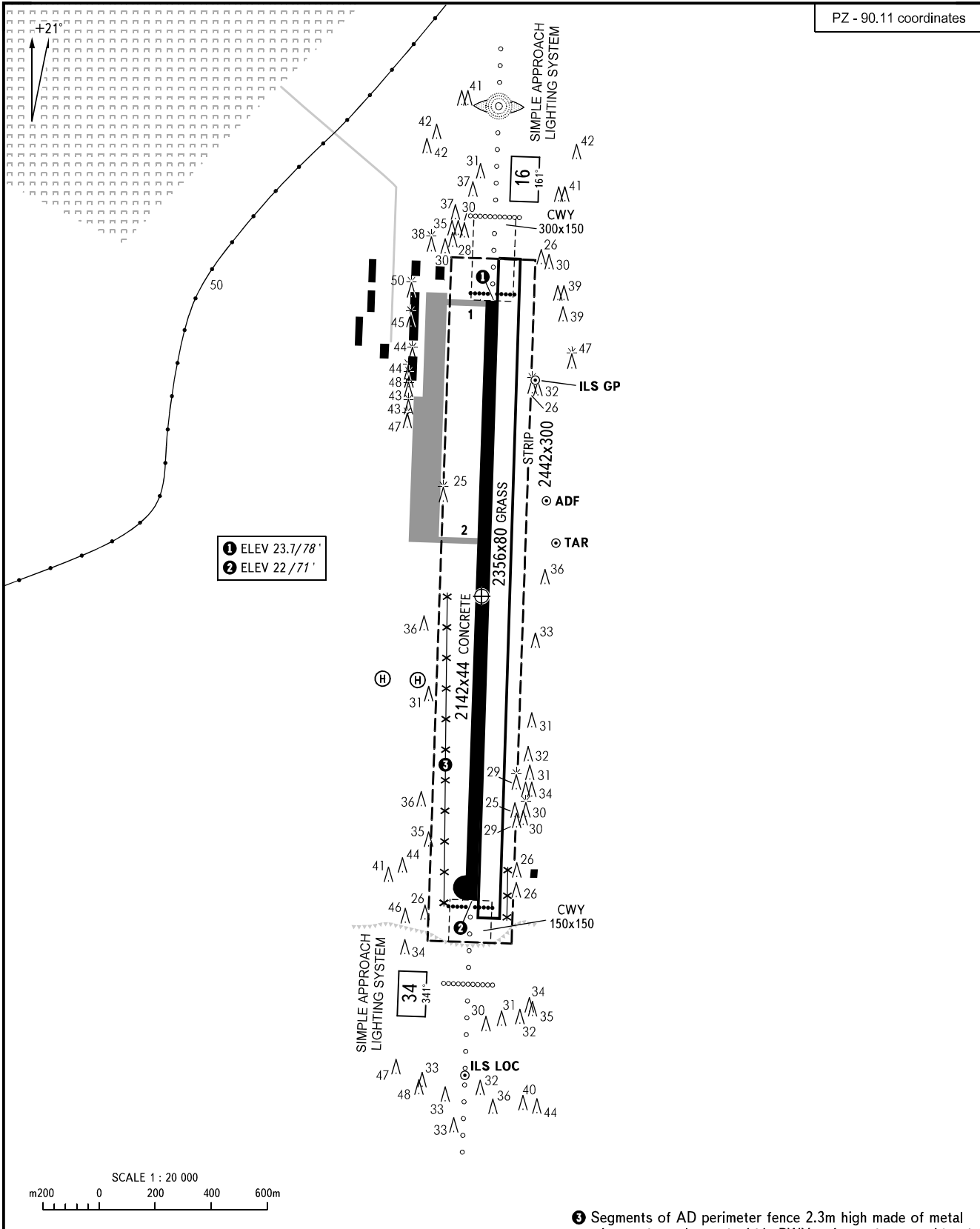
ELEV
24m/80'

APRON 118.700
START 118.100

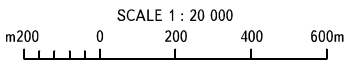
BELOYARSKIY, RUSSIA

BELOYARSKIY

PZ - 90.11 coordinates



1 ELEV 23.7/78'
2 ELEV 22/71'



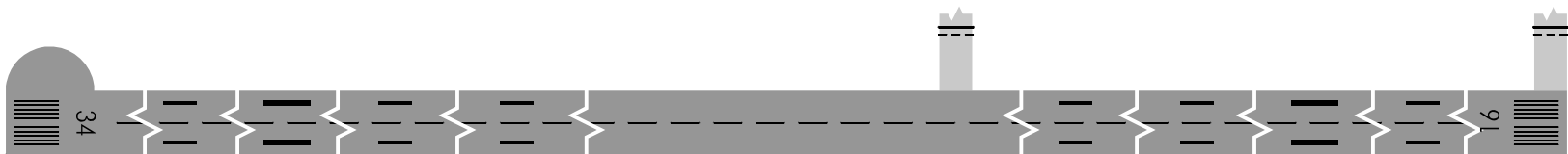
3 Segments of AD perimeter fence 2.3m high made of metal wire mesh are located within RWY strip on the east side of the RWY at DIST from 98m to 102m from RCL and on the west side of the RWY.

ELEVATIONS IN METRES AND FEET
DIMENSIONS IN METRES
BEARINGS ARE MAGNETIC

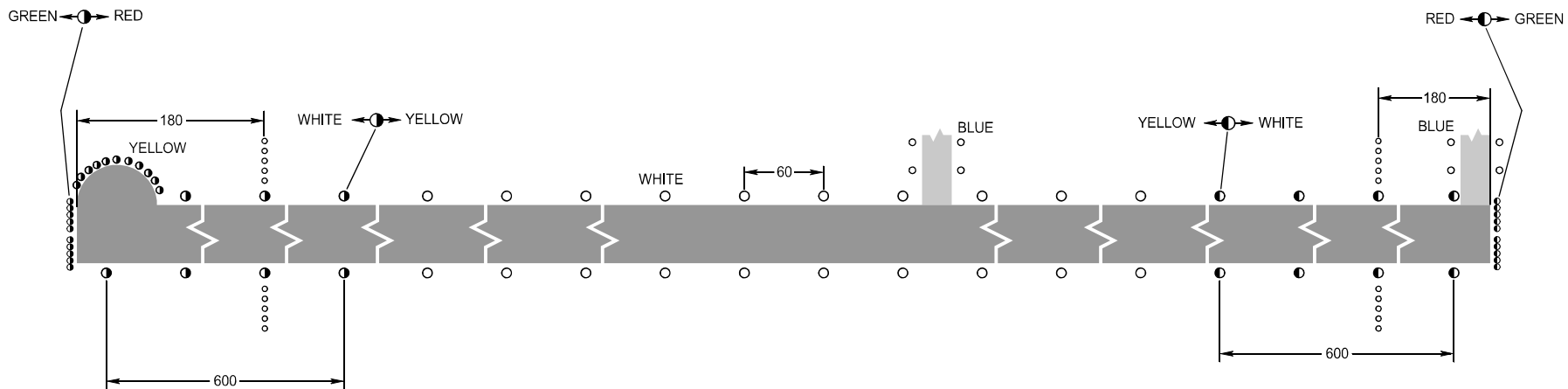
RWY	DIRECTION (TRUE)	THR	BEARING STRENGTH
16	182°20'00"	63°41'51"N 066°42'02"E	PCN 24/R/A/X/T
34	002°19'54"	63°40'42"N 066°41'56"E	

CHANGE: New chart

MARKING AIDS RWY 16 /34 AND EXIT TWY



LIGHTING AIDS RWY 16 / 34 AND EXIT TWY



SCALE 1 : 5 000

m50 0 50 100 150m

DIMENSIONS IN METRES

CHANGE: New chart