

AERODROME  
CHART - ICAO

ARP  
62°06'38"N  
065°36'50"E

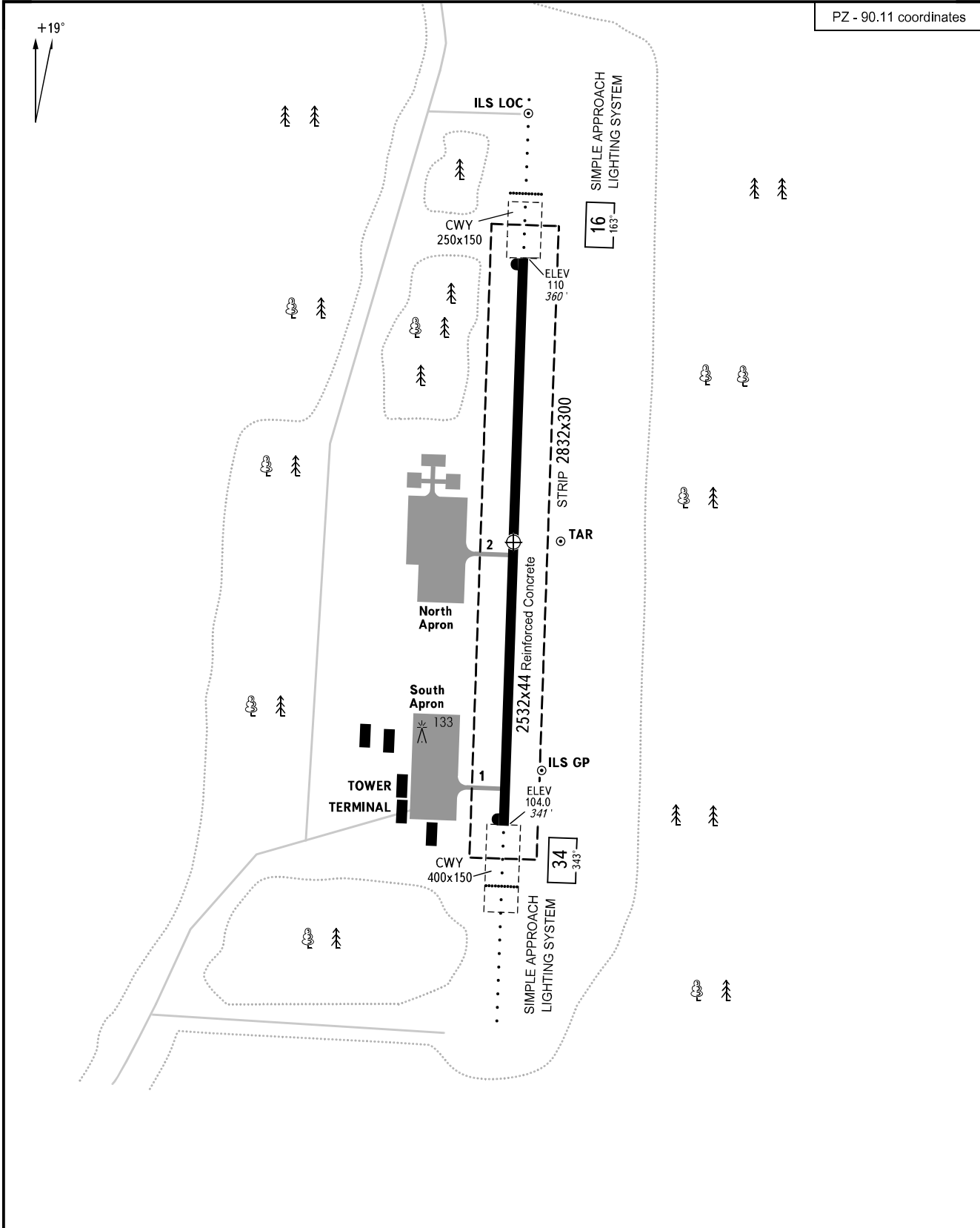
ELEV  
110m / 361'

TOWER 122.300

NYAGAN, RUSSIA

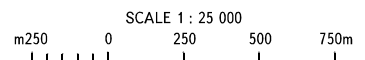
NYAGAN

PZ - 90.11 coordinates



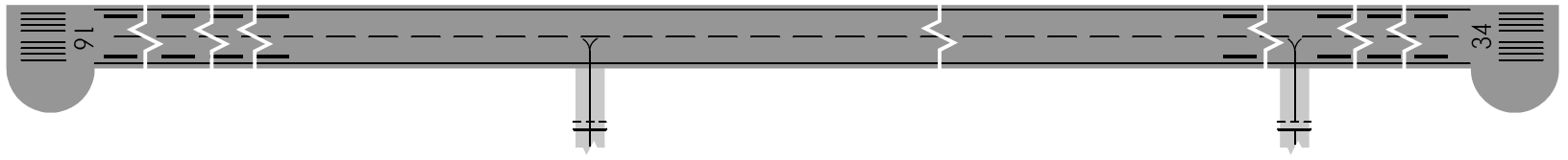
RWY	DIRECTION (TRUE)	THR	BEARING STRENGTH
16	182°25'36"	62°07'19"N 065°36' 53"E	PCN 24 /R/A/X/T
34	002°25'36"	62°05'57"N 065°36'46"E	

ELEVATIONS IN METRES AND FEET  
DIMENSIONS IN METRES  
BEARINGS ARE MAGNETIC

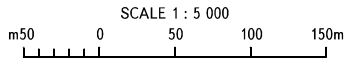
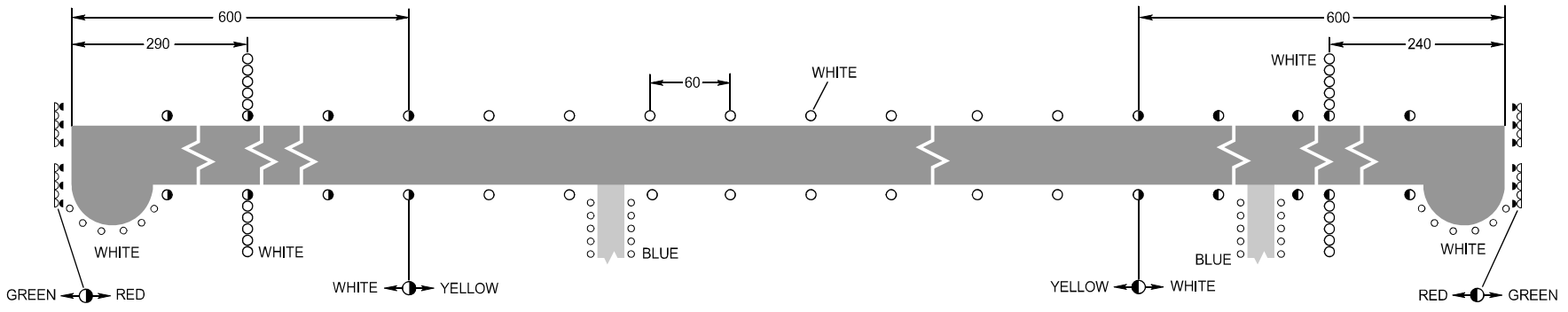


CHANGE: New chart

MARKING AIDS RWY 16 / 34 AND EXIT TWY



LIGHTING AIDS RWY 16 / 34 AND EXIT TWY



DIMENSIONS IN METRES

CHANGE: Heading