

PZ - 90.11 coordinates

RUSSIA

AIP

AERODROME

CHART - ICAO

ARRP

66°35'26"N
066°36'40"E

ELEV

219 / 67m

SALEKHARD PERRON

SALEKHARD START

118.800
118.600

SALEKHARD, RUSSIA

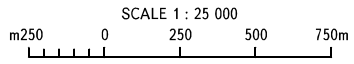
SALEKHARD

AD 2.2 USDD-31
20 APR 23

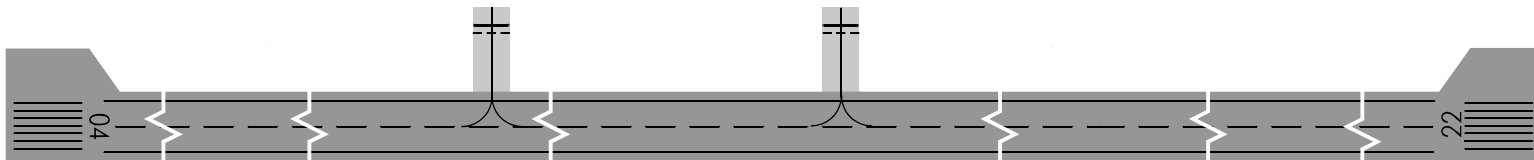
WARNING
All-up mass is 191t.

ELEVATIONS IN *FEET*
DIMENSIONS IN METRES
BEARINGS ARE MAGNETIC

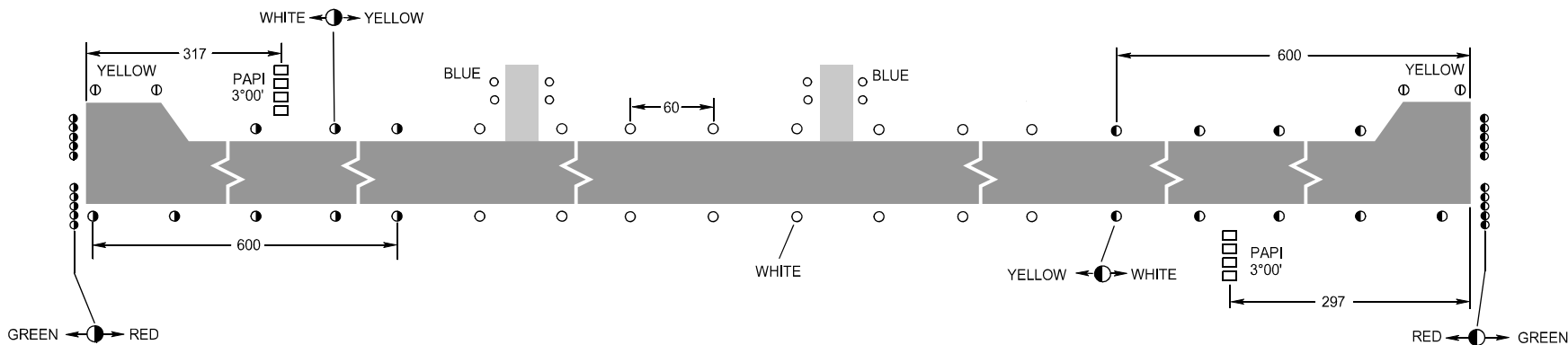
RWY	DIRECTION (TRUE)	THR	BEARING STRENGTH
04	061°27'27"	66°35'05"N 066°35'03"E	PCN 41/R/B/X/T (06 MAY-09 NOV)
22	241°30'26"	66°35'47"N 066°38'17"E	PCN 52/R/B/X/T (10 NOV- 05 MAY)



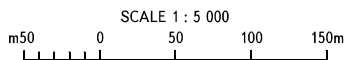
MARKING AIDS RWY 04 / 22 AND EXIT TWY



LIGHT AID RWY 04 / 22 AND EXIT TWY



WARNING:
1. RWY edge lights are located at 2m from RWY side stripe.
2. RWY, TWY lights have elevation 7.2'.



DIMENSIONS IN METRES