

AERODROME OBSTACLE CHART - ICAO

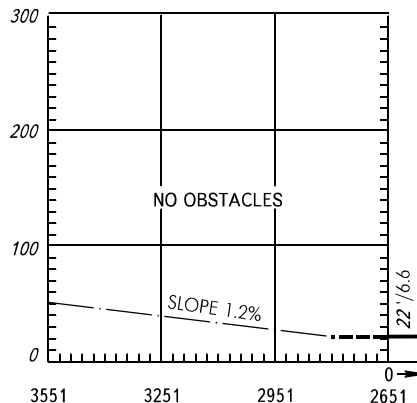
TYPE **A** (OPERATING LIMITATIONS)

DIMENSIONS IN METRES, ELEVATIONS IN *FEET* AND METRES

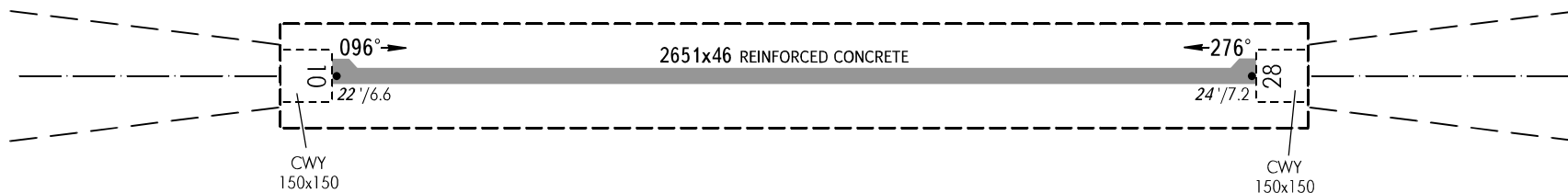
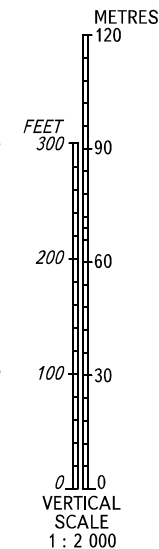
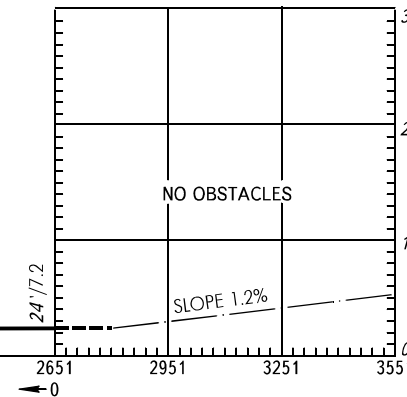
BOVANENKOVO, RUSSIA
BOVANENKOVO
RWY 10/28

MAGNETIC VARIATION **29°E** 2021

DECLARED DISTANCES			
RWY 10			RWY 28
2651	TAKE-OFF RUN AVAILABLE		2651
2801	TAKE-OFF DISTANCE AVAILABLE		2801
2651	ACCELERATE-STOP DISTANCE AVAILABLE		2651
2651	LANDING DISTANCE AVAILABLE		2651



0.017% (mean)



LEGEND

