

**AERODROME  
CHART - ICAO**

ARP  
70°18'55"N  
068°20'01"E

ELEV  
24 / 7m

BOVANENKOVO  
INFORMATSIYA

126.000

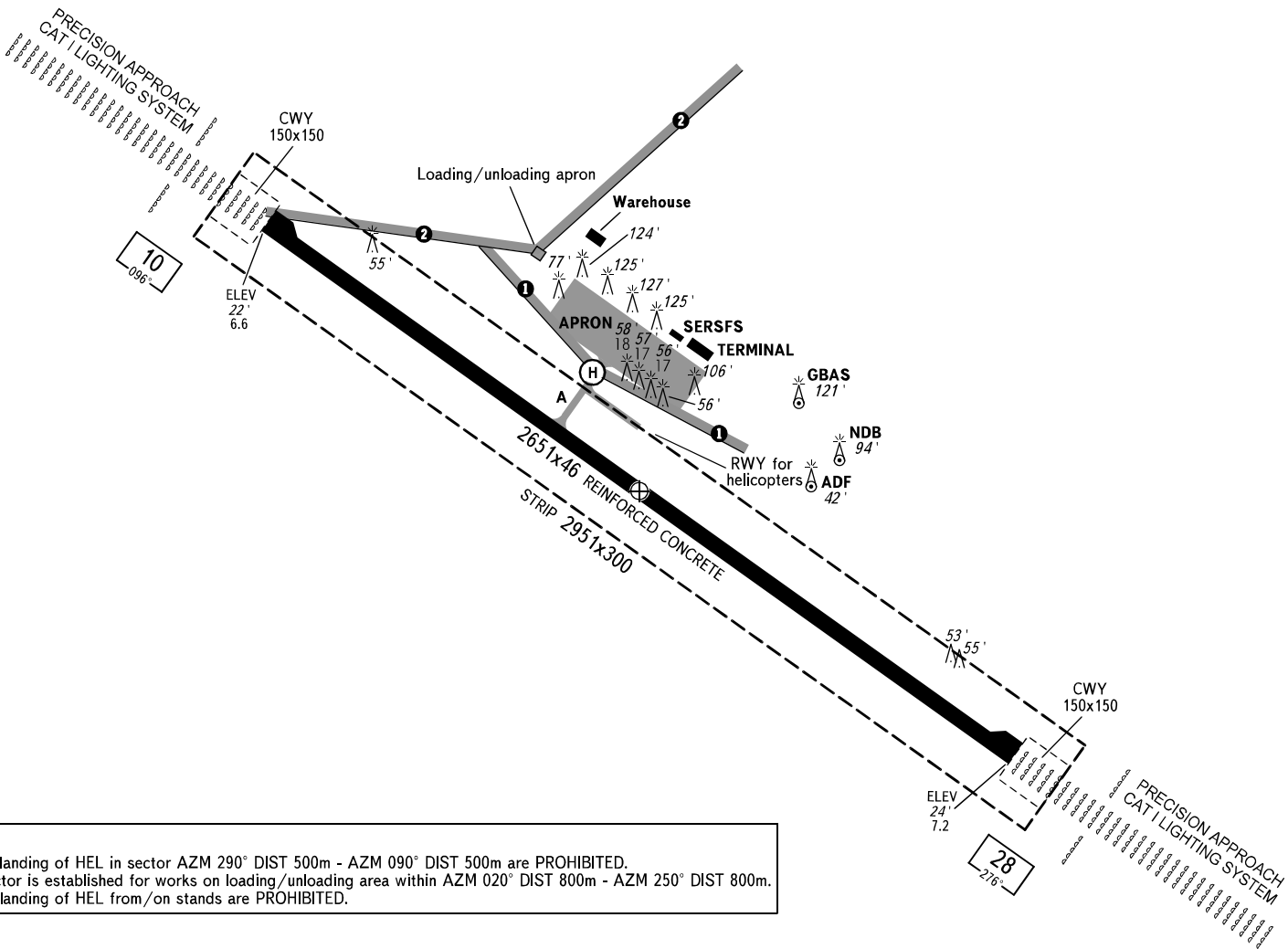
**BOVANENKOVO, RUSSIA**

BOVANENKOVO

PZ - 90.11 coordinates

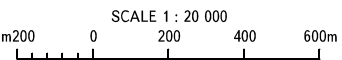
CHANGE: Helipad			
RWY	DIRECTION (TRUE)	THR	BEARING STRENGTH
10	125.30°	70°19'19"N 068°18'17"E	PCN 50 /R/A/X/T
28	305.35°	70°18'30"N 068°21'44"E	PCN 68 /R/A/X/T

ELEVATIONS IN FEET AND METRES  
DIMENSIONS IN METRES  
BEARINGS ARE MAGNETIC



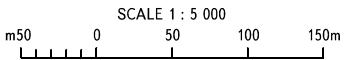
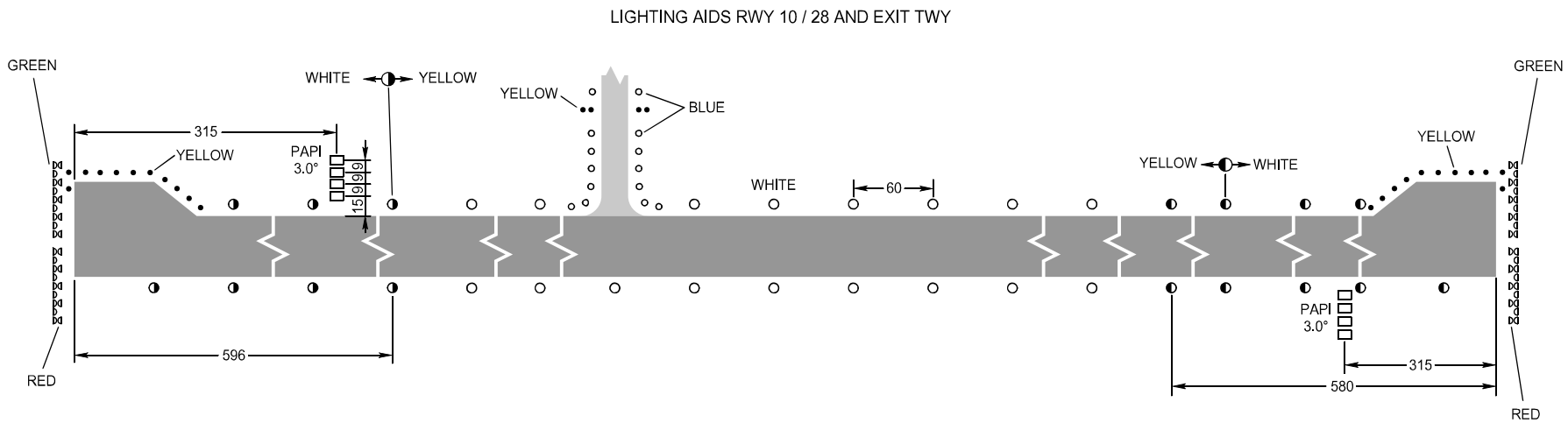
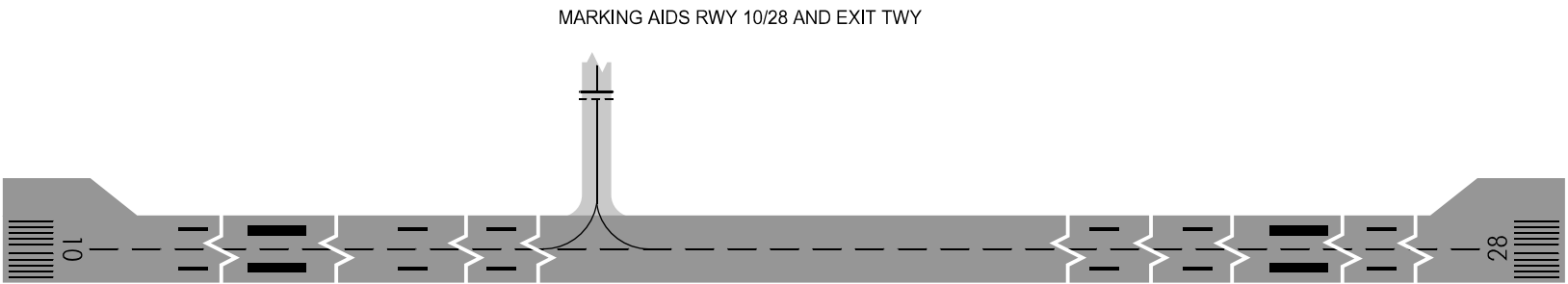
**WARNING:**

1. Take-off and landing of HEL in sector AZM 290° DIST 500m - AZM 090° DIST 500m are PROHIBITED.
2. A limiting sector is established for works on loading/unloading area within AZM 020° DIST 800m - AZM 250° DIST 800m.
3. Take-off and landing of HEL from/on stands are PROHIBITED.



BOVANENKOVO, RUSSIA

BOVANENKOVO



DIMENSIONS IN METRES

CHANGE: NIL