

AERODROME OBSTACLE
CHART - ICAO

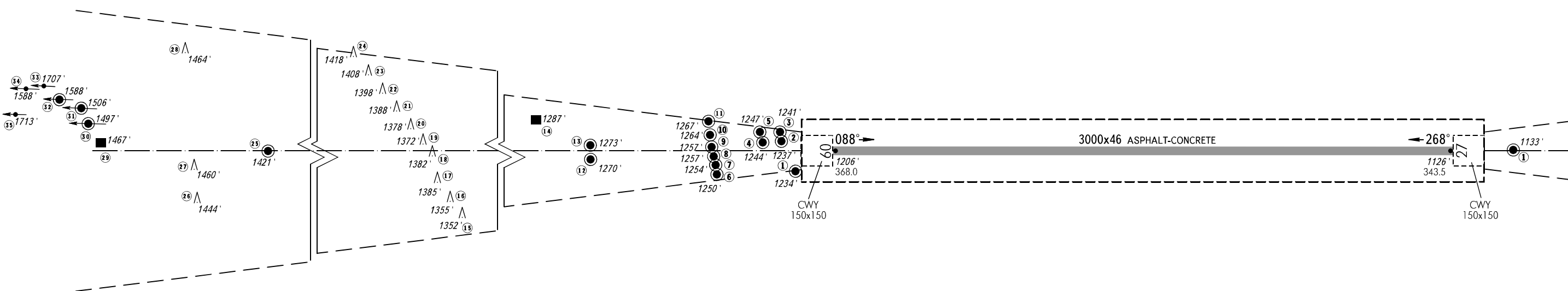
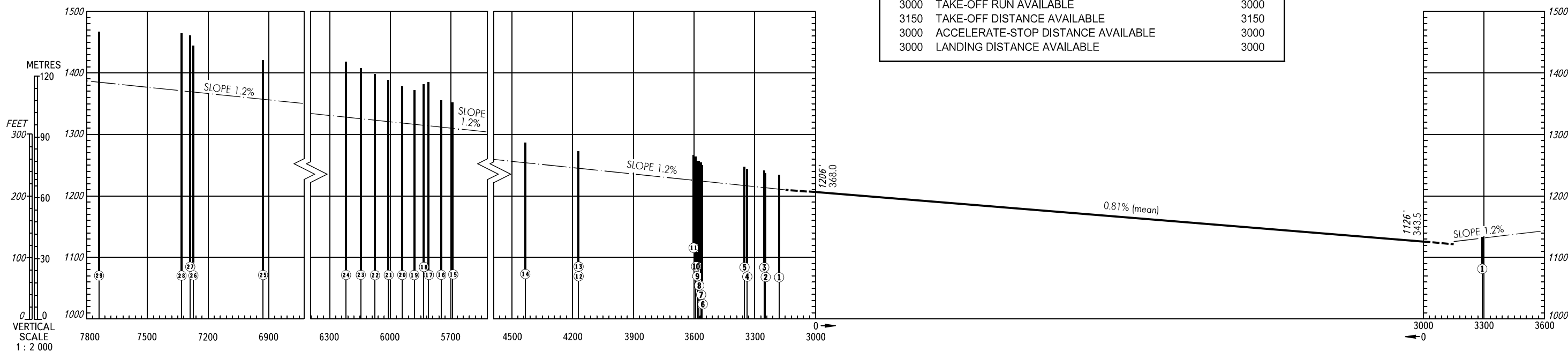
TYPE A (OPERATING LIMITATIONS)

DIMENSIONS IN METRES, ELEVATIONS IN FEET AND METRES

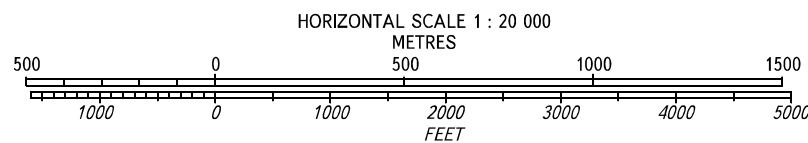
MAGAS, RUSSIA
MAGAS
RWY 09/27

MAGNETIC VARIATION 8°E (2018)

DECLARED DISTANCES	
RWY 09	RWY 27
3000	3000
3150	3150
3000	3000
3000	3000



OBSTACLE	From RWY 27 THR	
	AZM TRUE (°)	DIST (m)
⑩ POLE	277.2	8250
⑪ POLE	277.8	8296
⑫ POLE	278.1	9030
⑬ Natural Highpoint	278.7	13479
⑭ Natural Highpoint	278.6	16796
⑮ Natural Highpoint	277.5	17477



LEGEND	
IDENTIFICATION NUMBER	⑩
BUILDING	■
ANTENNA, POLE, ETC	●
OBSTACLE	△
Natural Highpoint	•