

AERODROME
CHART - ICAO

ARP
69°18'31"N
087°19'40"E

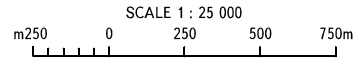
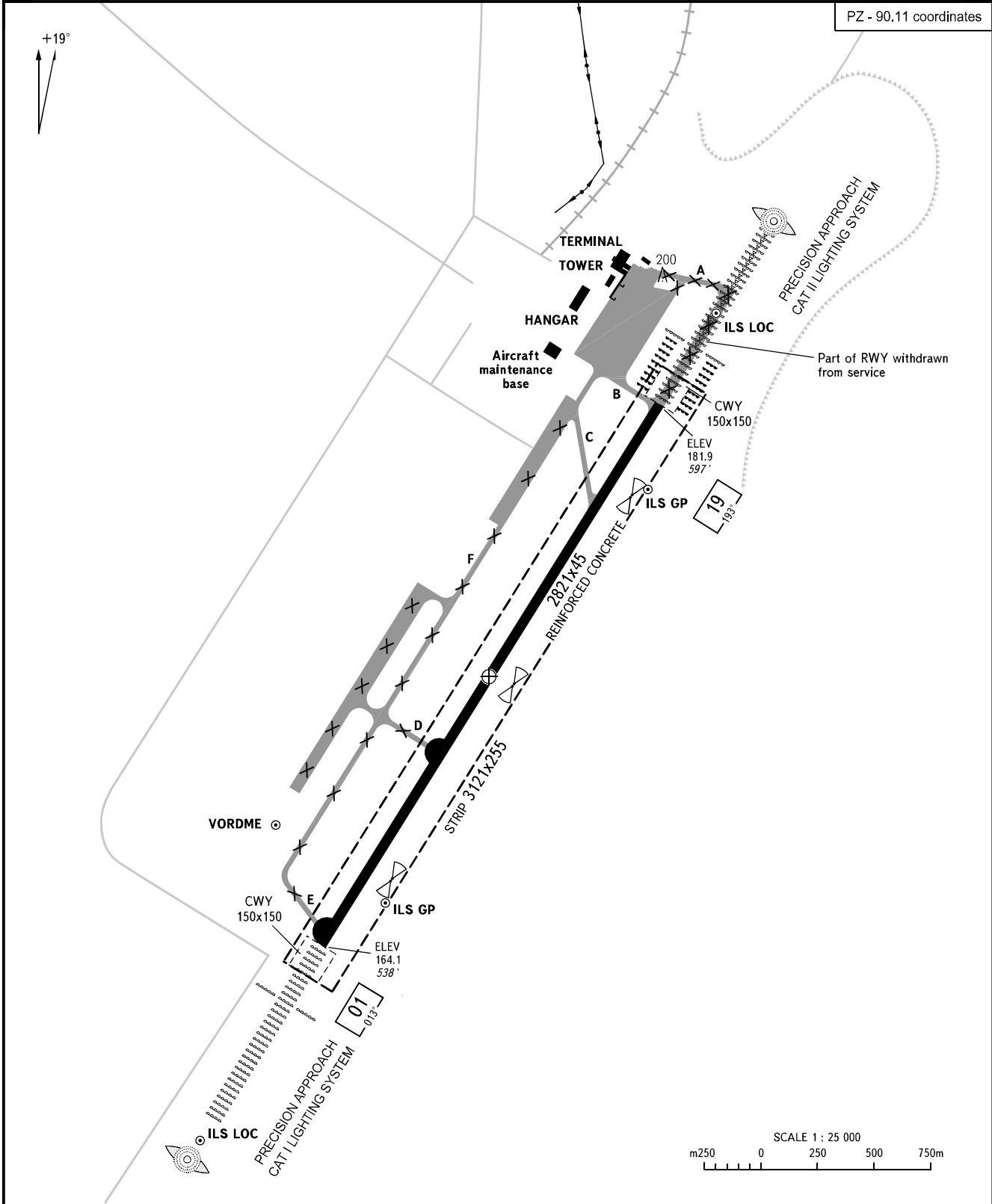
ELEV
182m / 597'

NORILSK START 118.300

NORILSK, RUSSIA

ALYKEL

PZ - 90.11 coordinates



WARNING:

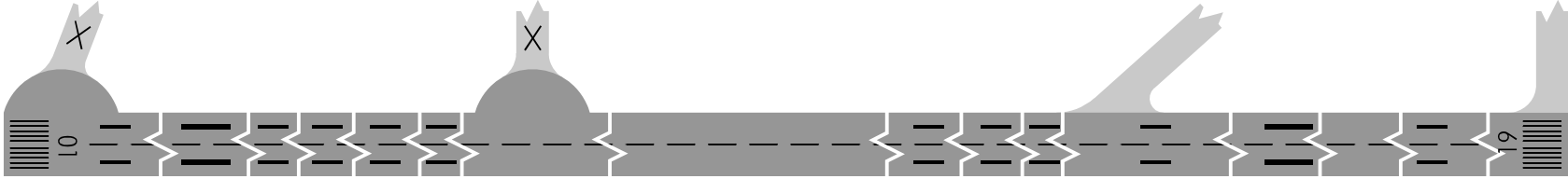
1. TWYs A, D, E, F are CLOSED for operation.
2. Width of RWY strip is 105m from RCL to NW, which is less than the standard value 150m.
3. ACFT with low-mounted engines shall make a 180-degree turn on the runway strictly on runway turn pads.

RWY	DIRECTION (TRUE)	THR	BEARING STRENGTH
01	032.32°	69°17'53"N 087°18'31"E	PCN 52/R/A/W/T
19	212.35°	69°19'10"N 087°20'49"E	

ELEVATIONS IN METRES AND FEET
DIMENSIONS IN METRES
BEARINGS ARE MAGNETIC

CHANGE: VORDME

MARKING AIDS RWY 01/19 AND EXIT TWY



LIGHTING AIDS RWY 01/19 AND EXIT TWY

