

AERODROME
CHART - ICAO

ARP
67°26'15"N
086°37'19"E

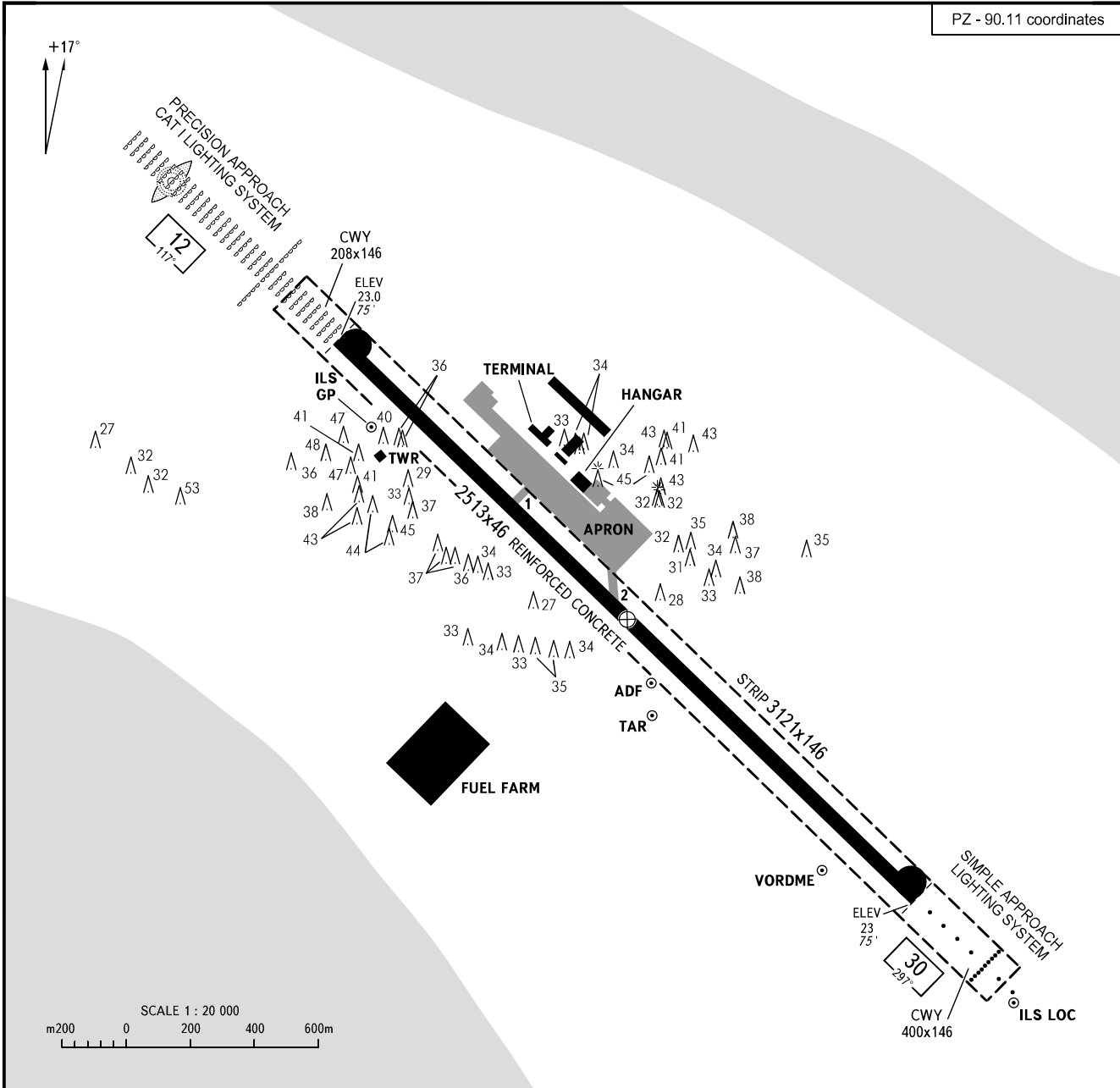
ELEV
25m/82'

PODKHOD 124.200

IGARKA, RUSSIA

IGARKA

PZ - 90.11 coordinates



WARNING

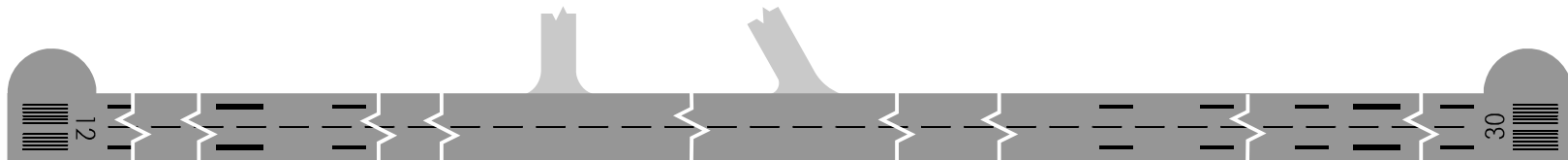
The first 50m of RWY 12/30 are not AVBL for take-off.

RWY	DIRECTION (TRUE)	THR	BEARING STRENGTH
12	134.26°	67°26'43"N 086°36'03"E	PCN 45/R/A/X/T (from 02 NOV to 31 MAR)
30	314.29°	67°25'46"N 086°38'34"E	PCN 35/R/A/X/T (from 01 APR to 01 NOV)

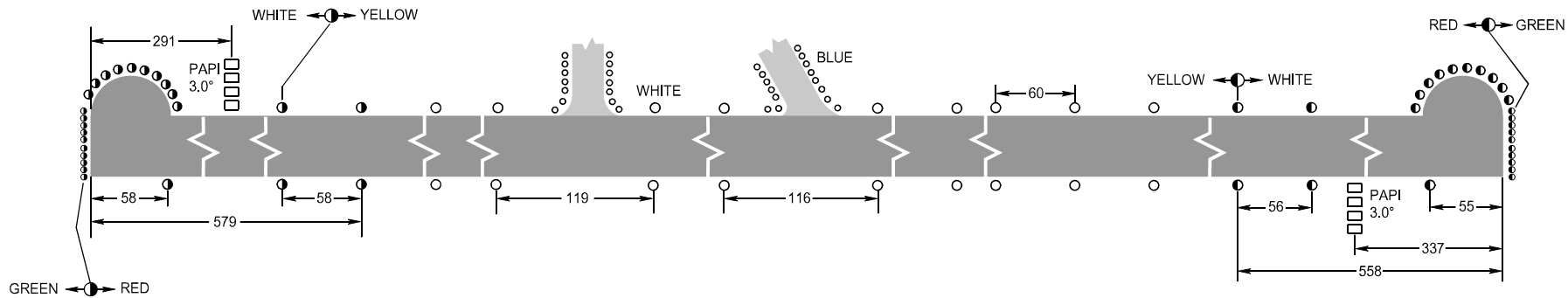
ELEVATIONS IN METRES AND FEET
DIMENSIONS IN METRES
BEARINGS ARE MAGNETIC

CHANGE: New chart

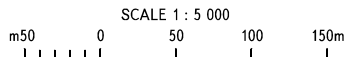
MARKING AIDS RWY 12 / 30 AND EXIT TWY



LIGHTING AIDS RWY 12 / 30 AND EXIT TWY



WARNING
HGT of LGT on RWY, TWY 1, TWY 2 - 0.45m.



DIMENSIONS IN METRES

CHANGE: New chart