

AERODROME  
CHART - ICAO

ARP  
60°42'35"N  
077°39'37"E

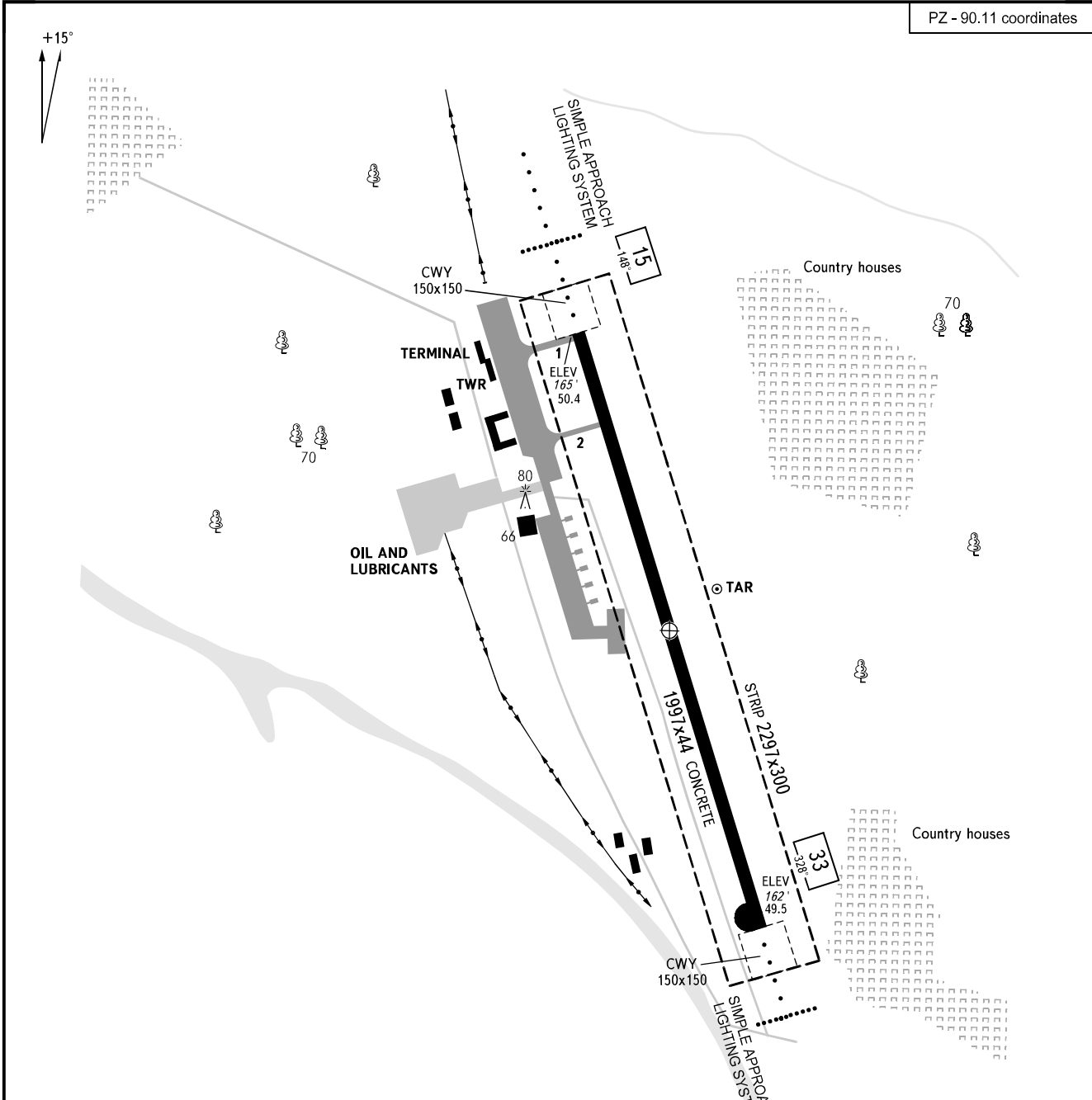
ELEV  
165/50m

KARAVAY RADAR 120.700

STREZHEVOY, RUSSIA

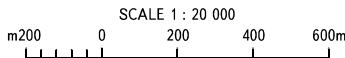
STREZHEVOY

PZ - 90.11 coordinates



**WARNING:**

1. Segment of aerodrome fencing is located at RWY 33 extremity within the runway strip at DIST 80-150m west of RCL.
2. Strengthened segments of the runway strip are not provided in front of RWY 15/33 thresholds.
3. Line-up position is displaced by 50m. The first 50m of RWY 15/33 are not AVBL for take-off.
4. During approach on heading 148°/328° ACFT shall strictly maintain the assigned glide path.



RWY	DIRECTION (TRUE)	THR	BEARING STRENGTH
15	163°16' 25"	60°43'06"N 077°39'18"E	PCN 14/R/A/X/T
33	343°16' 58"	60°42'04"N 077°39'56"E	

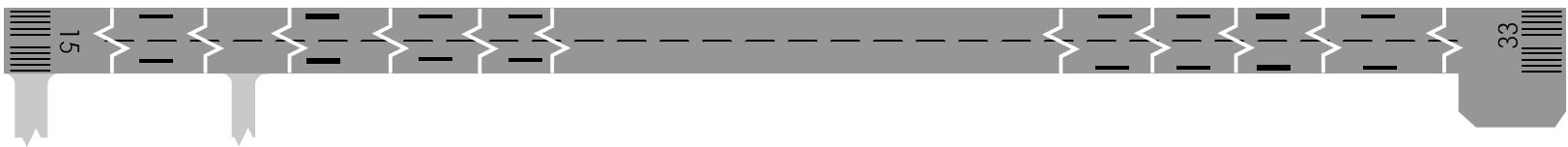
ELEVATIONS AND DIMENSIONS IN METRES  
BEARINGS ARE MAGNETIC

CHANGE: New chart

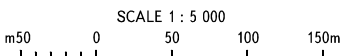
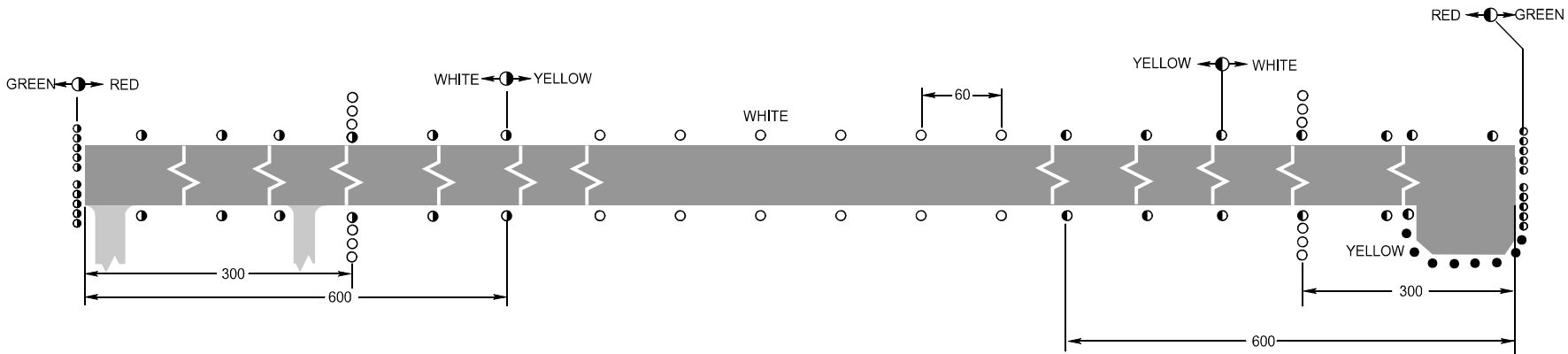
STREZHNEVOY, RUSSIA

STREZHNEVOY

MARKING AIDS RWY 15 / 33 AND EXIT TWY



LIGHTING AIDS RWY 15 / 33 AND EXIT TWY



DIMENSIONS IN METRES

CHANGE: New chart