INSTRUMENT APPROACH CHART - ICAO

TALOVKA VYSHKA **121.200**

APATITY, RUSSIA
KHIBINY
NDB Y RWY 11

TRANSITION LEVEL: ❶
TRANSITION HGT: (1800)

AD ELEV: **160m /525 '**
THR ELEV: **158.0m /518 '**

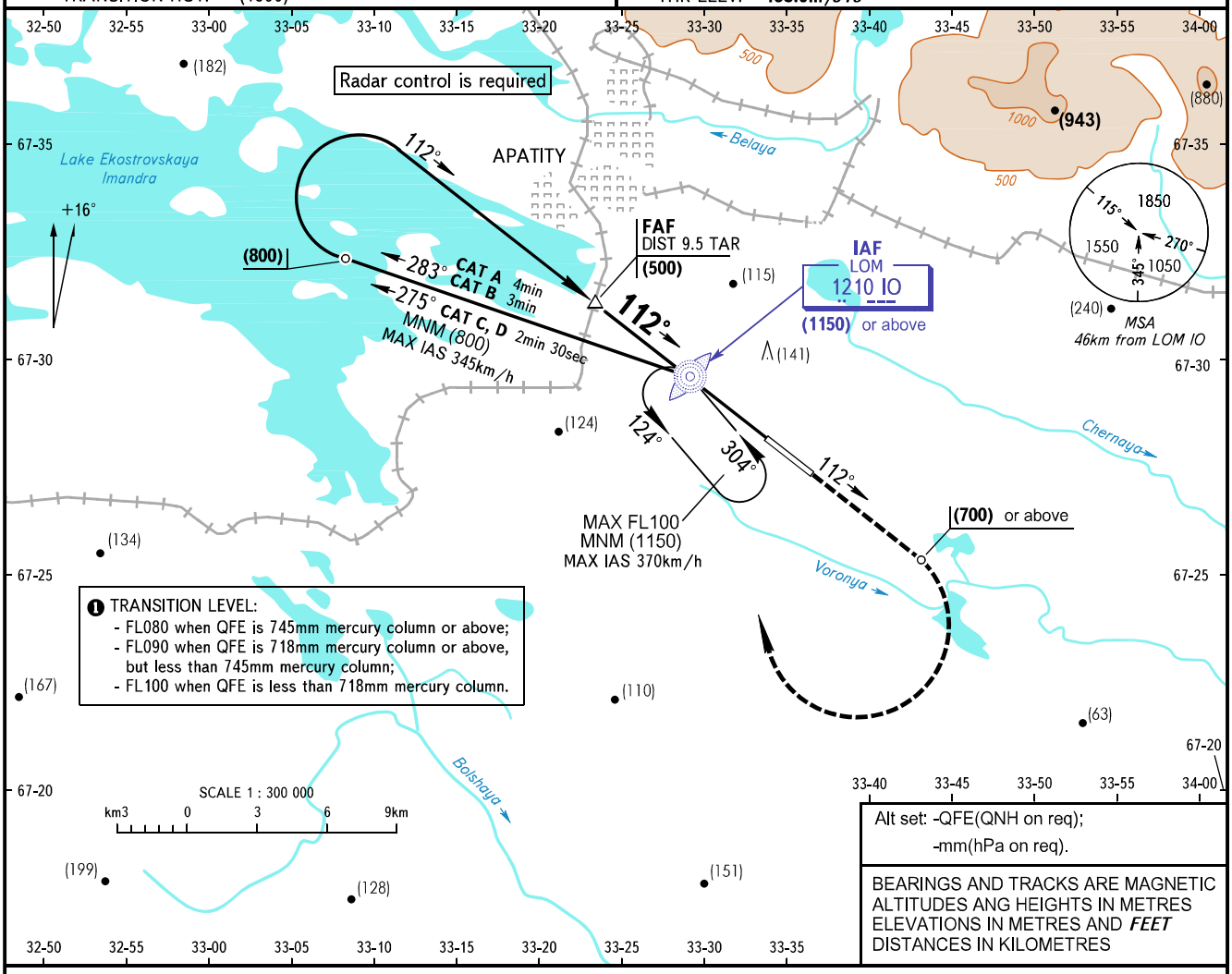

❶ TRANSITION LEVEL:
- FL080 when QFE is 745mm mercury column or above;
- FL090 when QFE is 718mm mercury column or above, but less than 745mm mercury column;
- FL100 when QFE is less than 718mm mercury column.

Alt set: -QFE(QNH on req);
-mm(hPa on req).

BEARINGS AND TRACKS ARE MAGNETIC
ALTITUDES ANG HEIGHTS IN METRES
ELEVATIONS IN METRES AND *FEET*
DISTANCES IN KILOMETRES

FAF is fixed by TAR (DIST 9.5)

MISSED APPROACH
Climb straight ahead to (700) or above, turn RIGHT to LOM IO climbing to (1150) or above, then according to chart or to holding area.

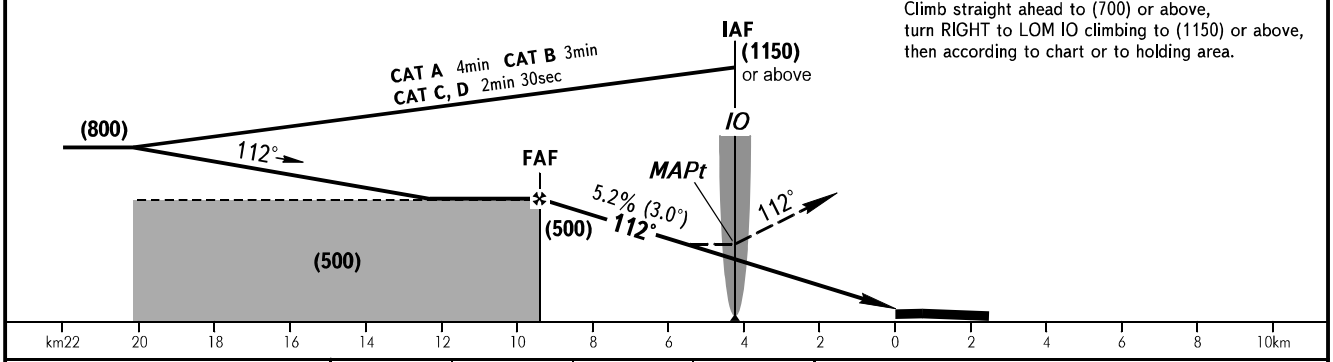

OCA(H)		A	B	C	D
Straight-in Approach		*430 (275)*	*430 (275)*	*430 (275)*	*430 (275)*
Circling		*470 (310)*	*480 (320)*	*540 (380)*	*540 (380)*

WARNING:
1. MAPt at LOM IO.
2. Turn before MAPt is PROHIBITED.
3. Timing not authorized for defining MAPt.

Visual manoeuvring to the North of AD is PROHIBITED.

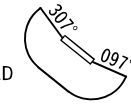

GROUND SPEED	km/h	*150*	*180*	*210*	*240*	*270*	*300*	*330*	*360*	*390*
RATE OF DESCENT	m/s	*2.2*	*2.6*	*3.0*	*3.5*	*3.9*	*4.3*	*4.8*	*5.2*	*5.6*

CHANGE: ELEV, Heading, IAF, FAF