INSTRUMENT APPROACH CHART - ICAO

TALOVKA VYSHKA **121.200**

APATITY, RUSSIA
KHIBINY
ILS Y RWY 11

TRANSITION LEVEL: ❶
TRANSITION HGT: (1800)

AD ELEV: **160m /525 '**
THR ELEV: **158.0m /518 '**

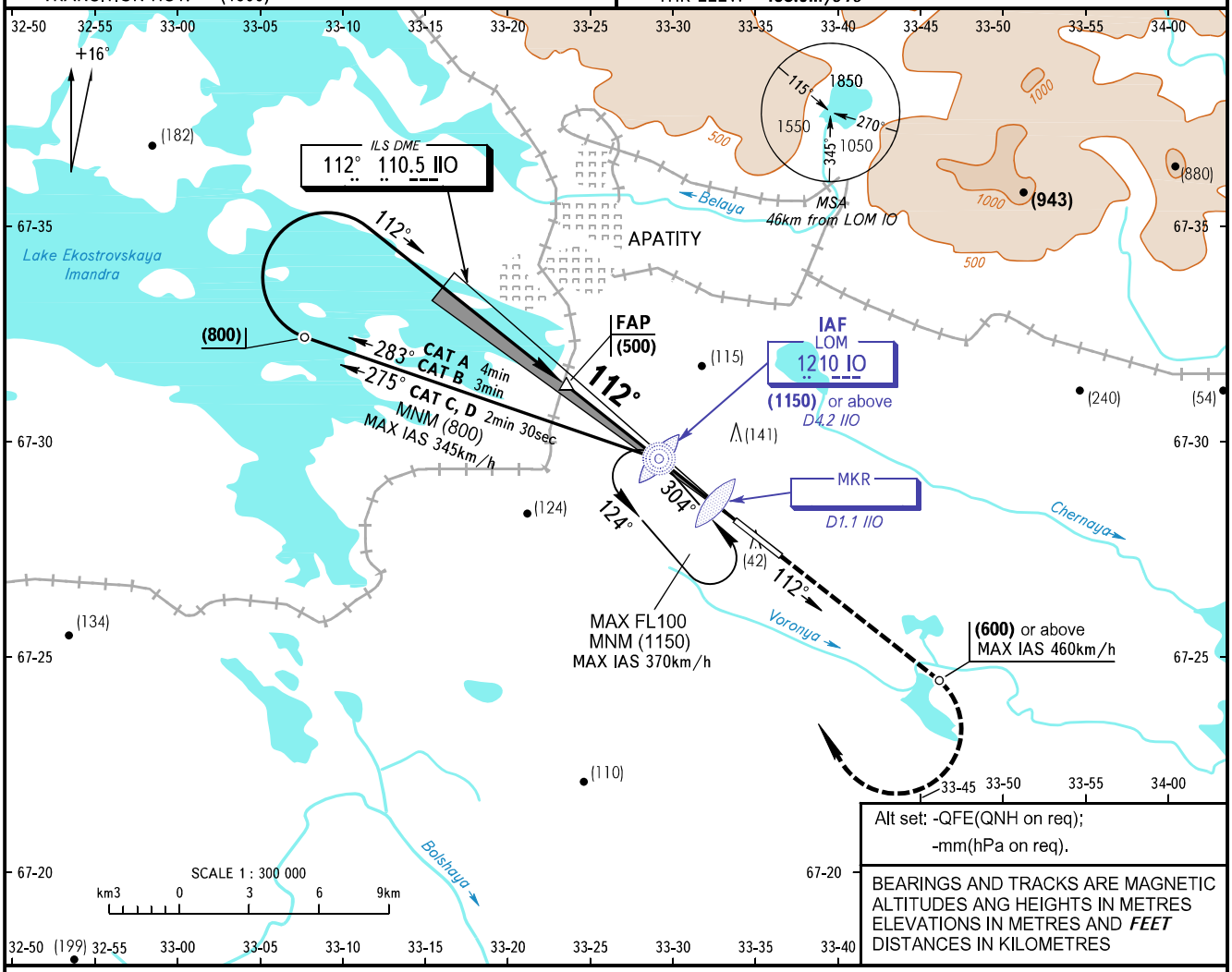

Alt set: -QFE(QNH on req);
-mm(hPa on req).

BEARINGS AND TRACKS ARE MAGNETIC
ALTITUDES ANG HEIGHTS IN METRES
ELEVATIONS IN METRES AND *FEET*
DISTANCES IN KILOMETRES

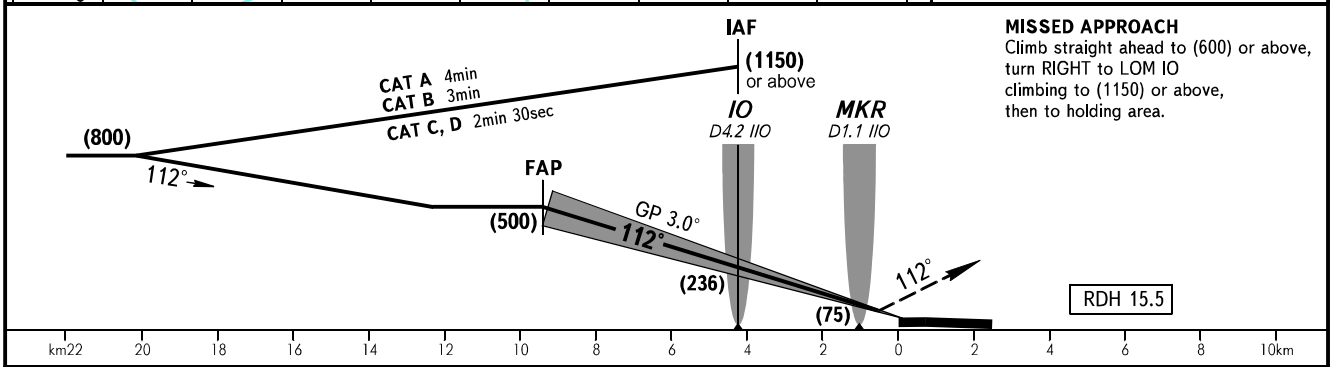

MISSED APPROACH
Climb straight ahead to (600) or above, turn RIGHT to LOM IO climbing to (1150) or above, then to holding area.

OCA(H)		A	B	C	D
Straight-in Approach	**CAT I**	*217 (59)*	*220 (62)*	*223 (65)*	*226 (68)*
Circling		*470 (310)*	*480 (320)*	*540 (380)*	*540 (380)*

❶ TRANSITION LEVEL:
- FL080 when QFE is 745mm mercury column or above;
- FL090 when QFE is 718mm mercury column or above, but less than 745mm mercury column;
- FL100 when QFE is less than 718mm mercury column.

WARNING:
Zero range of DME IIO is indicated at RWY 11 THR.

Visual manoeuvring to the North of AD is PROHIBITED.



GROUND SPEED	km/h	*150*	*180*	*210*	*240*	*270*	*300*	*330*	*360*	*390*
RATE OF DESCENT	m/s	*2.2*	*2.6*	*3.0*	*3.5*	*3.9*	*4.3*	*4.8*	*5.2*	*5.6*

CHANGE: IAF, FAP, Heading, ELEV