AERODROME CHART - ICAO

ARP
67°38'25"N
053°07'17"E

ELEV
43'/13m

VYSHKA 127.000

NARYAN-MAR, RUSSIA

NARYAN-MAR

CHANGE: ELEV, Heading

PZ - 90.11 coordinates

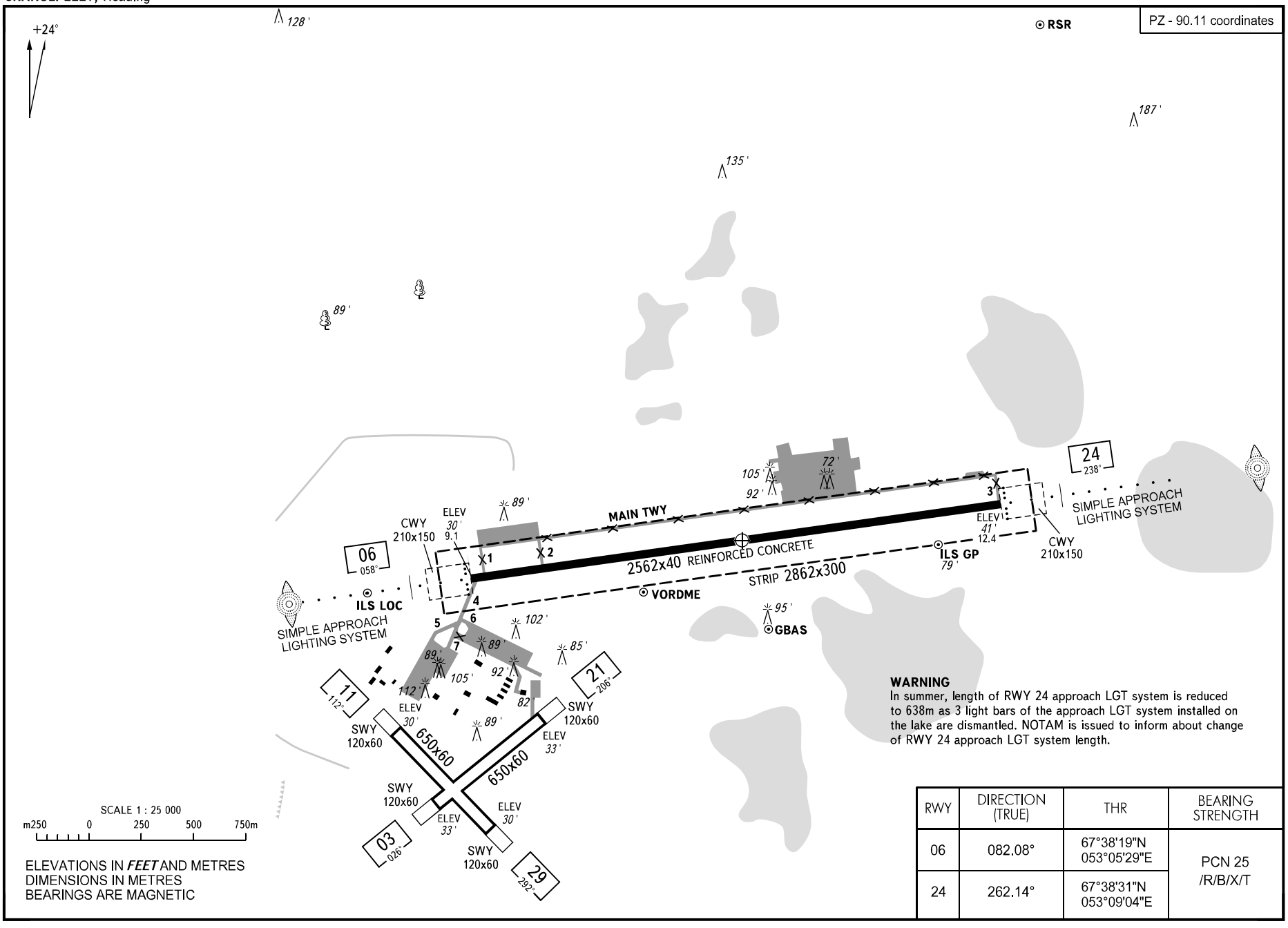

WARNING
In summer, length of RWY 24 approach LGT system is reduced to 638m as 3 light bars of the approach LGT system installed on the lake are dismantled. NOTAM is issued to inform about change of RWY 24 approach LGT system length.

RWY	DIRECTION (TRUE)	THR	BEARING STRENGTH
06	082.08°	67°38'19"N 053°05'29"E	PCN 25 /R/B/X/T
24	262.14°	67°38'31"N 053°09'04"E	

ELEVATIONS IN ***FEET*** AND METRES
DIMENSIONS IN METRES
BEARINGS ARE MAGNETIC

NARYAN-MAR, RUSSIA

NARYAN-MAR

MARKING AIDS RWY 06 / 24 AND EXIT TWY

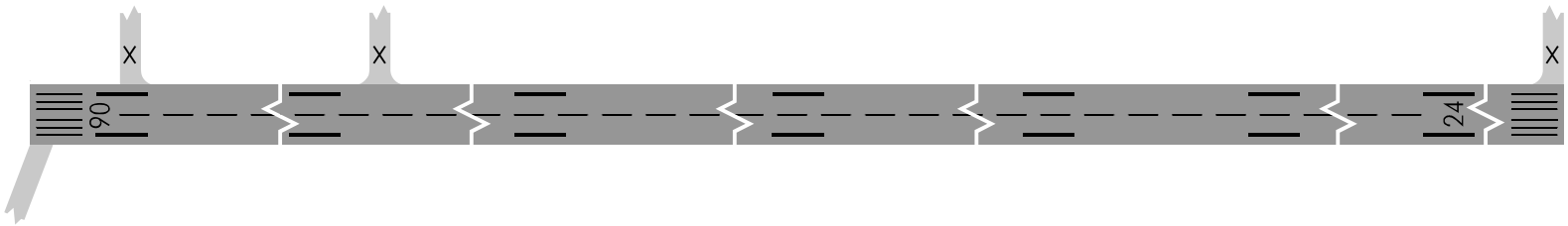

LIGHTING AIDS RWY 06 / 24 AND EXIT TWY

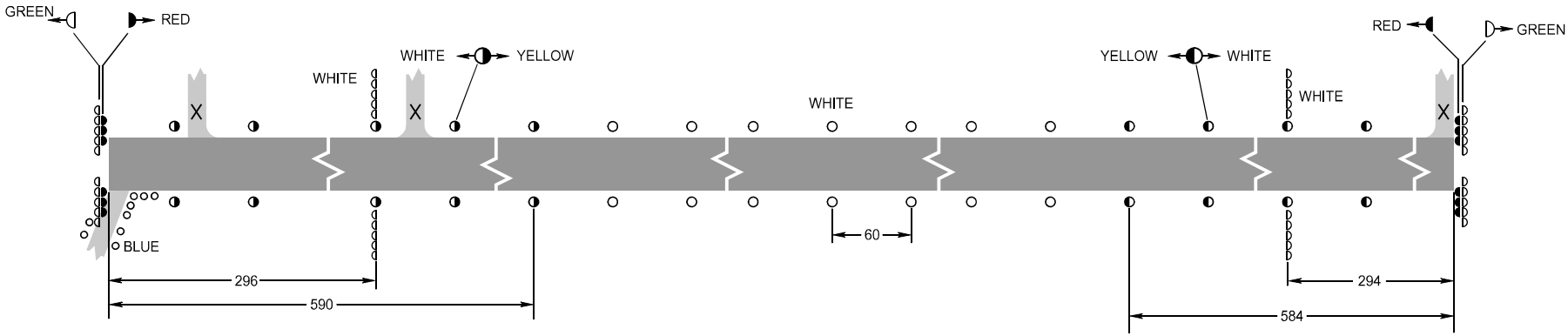

SCALE 1 : 5 000

m50 0 50 100 150m

DIMENSIONS IN METRES

CHANGE: Heading