

AERODROME
CHART - ICAO

ARP
50°24'34"N
136°56'07"E

ELEV
29m/96'

NEGLINKA TOWER
122.000

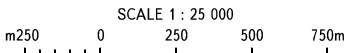
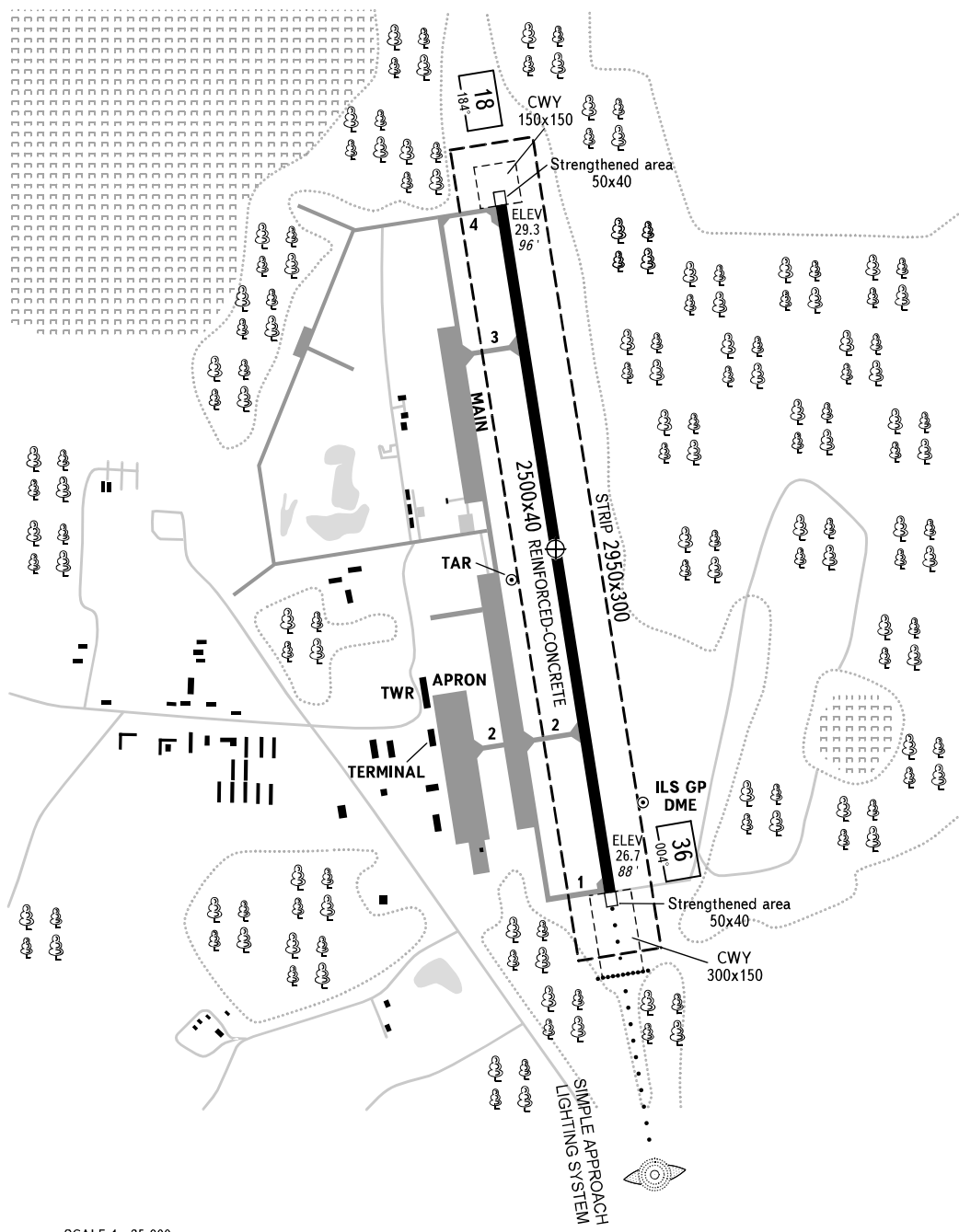
KOMSOMOLSK-NA-AMURE
RUSSIA
KHURBA

PZ - 90.11 coordinates

-13°



ILS LOC



WARNING:

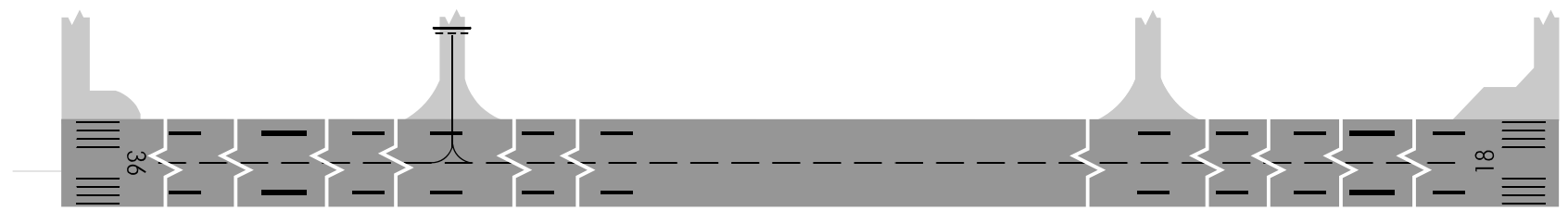
1. Width of the RWY is 40m, that is less than the standard value of 42m.
2. Take-off and landing of ACFT approved to operate at the aerodrome shall be executed with increased caution of the flight crew under crosswind component not more than 95% of maximum allowable crosswind limit specified in the Aeroplane Flight Manual.

ELEVATIONS IN METRES AND FEET
DIMENSIONS IN METRES
BEARINGS ARE MAGNETIC

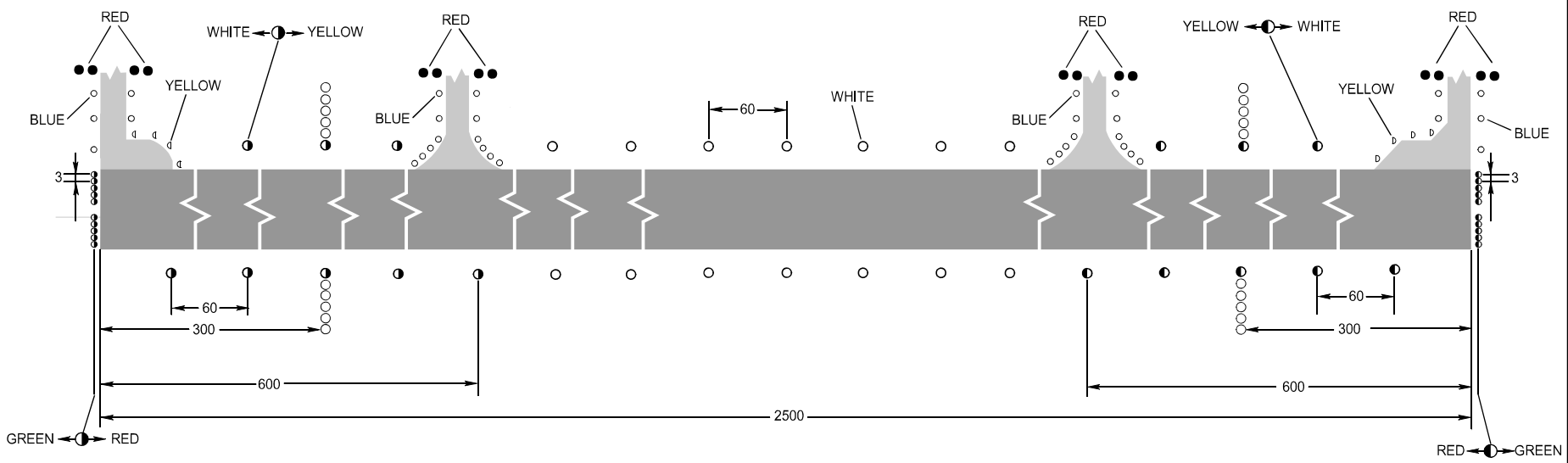
CHANGE: New chart

| RWY | DIRECTION (TRUE) | THR | BEARING STRENGTH |
|-----|------------------|---------------------------|-------------------------------------|
| 18 | 170.93° | 50°25'14"N 136°55'57"E | PCN 23 R/A/X/T (01 APR - 30 NOV) |
| 36 | 350.94° | 50°23'54"N 136°56'17"E | PCN 28 R/A/X/T (01 DEC - 31 MAR) |

MARKING AIDS RWY 18 / 36 AND EXIT TWY



LIGHTING AIDS RWY 18 / 36 AND EXIT TWY



SCALE 1 : 5 000
m 50 0 50 100 150m

DIMENSIONS IN METRES

CHANGE: New chart