

AERODROME  
CHART - ICAO

ARP  
50°36'20"N  
137°04'53"E

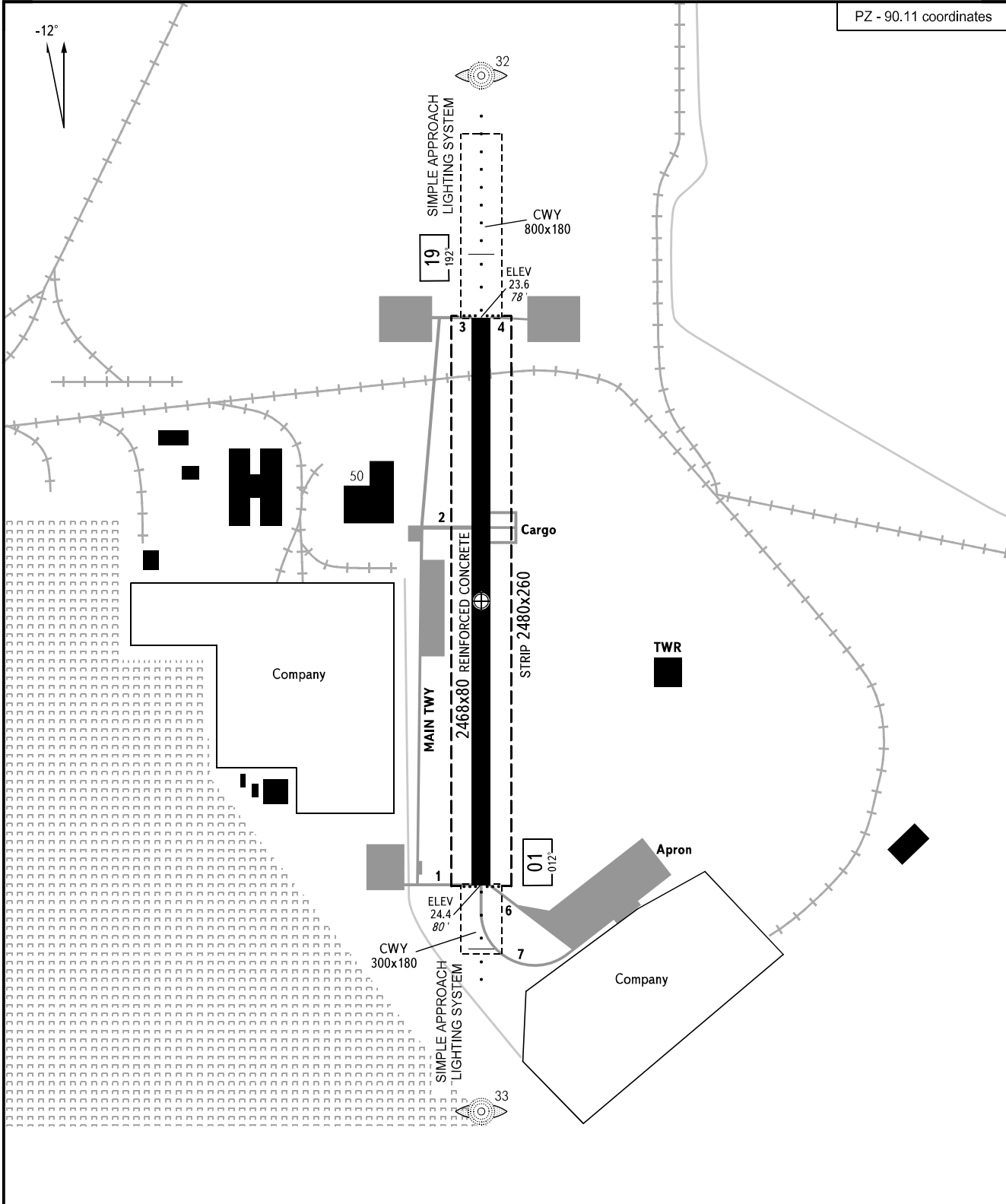
ELEV  
25m / 82'

OGNENNY 124.000

KOMSOMOLSK-NA-AMURE, RUSSIA

DZEMGI

PZ - 90.11 coordinates



**WARNING:**

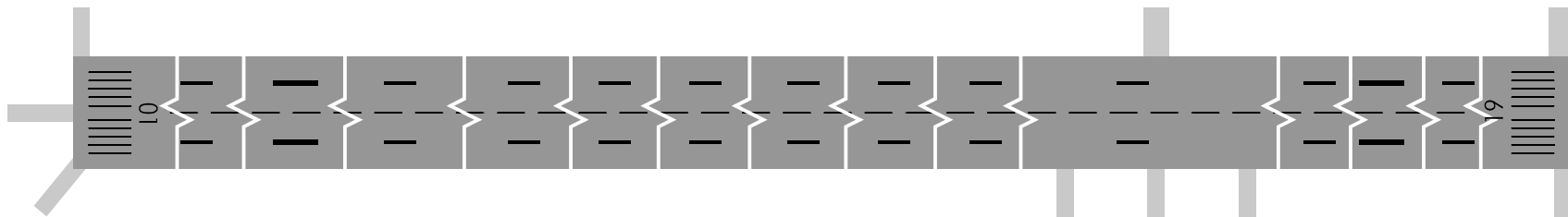
1. The first 50m RWY 01/19 not available for TKOF.
2. 40m along RWY centre line PCN 24/R/A/X/T Reinforced Concrete.
3. 20m along both sides of RWY PCN 24/R/A/X/T Asphalt-Concrete.

ELEVATIONS IN METRES AND FEET  
DIMENSIONS IN METRES  
BEARINGS ARE MAGNETIC

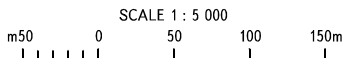
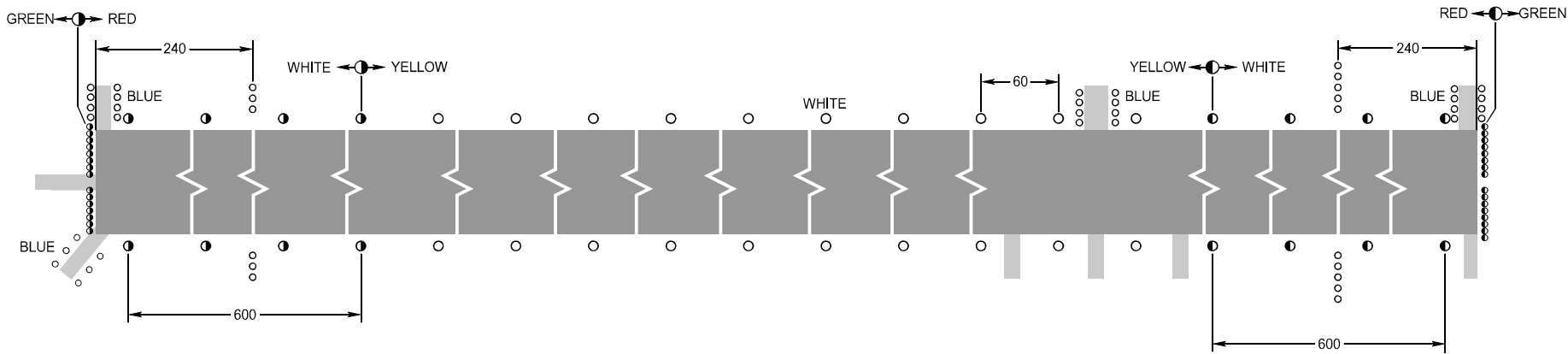
RWY	DIRECTION (TRUE)	THR	BEARING STRENGTH
01	360.0°	50°35'41"N 137°04'53"E	PCN 24 /R/A/X/T
19	180.0°	50°37'01"N 137°04'53"E	

CHANGE: Heading, ELEV, CWY

MARKING AIDS RWY 01 / 19 AND EXIT TWY



LIGHTING AIDS RWY 01 / 19 AND EXIT TWY



DIMENSIONS IN METRES

CHANGE: Heading, TWY LIGHTING