

AERODROME
CHART - ICAO

ARP
56° 54' 50"N
124° 54' 50"E

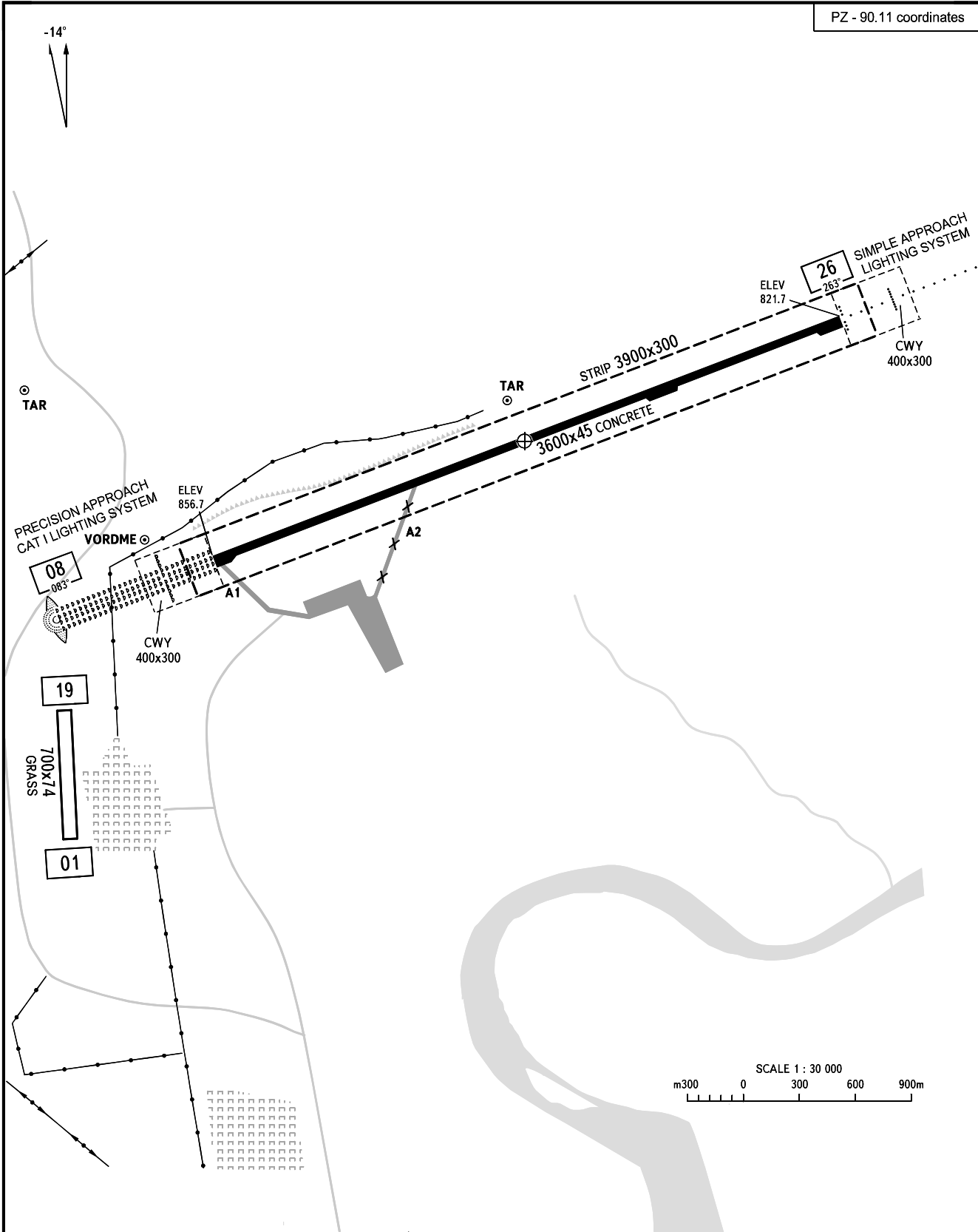
ELEV
856.7m

VYSHKA 118.300

NERYUNGRI, RUSSIA

CHULMAN

PZ - 90.11 coordinates

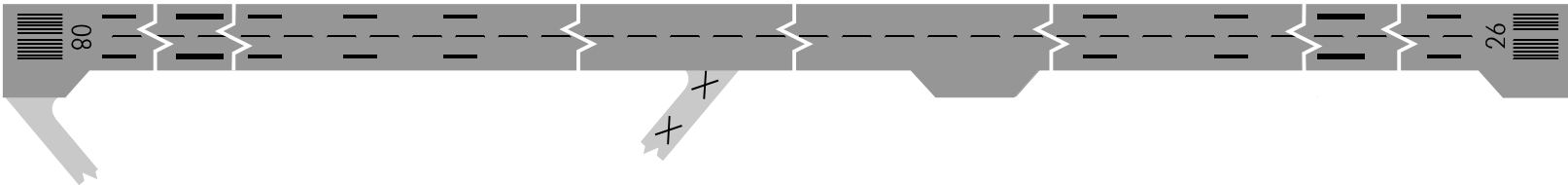


RWY	DIRECTION (TRUE)	THR	BEARING STRENGTH
08	069.35°	56°54'29"N 124°53'11"E	PCN 35/R/AW/T * PCN 39/R/AW/T **
26	249.35°	56°55'11"N 124°56'29"E	

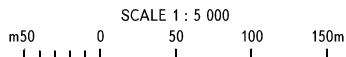
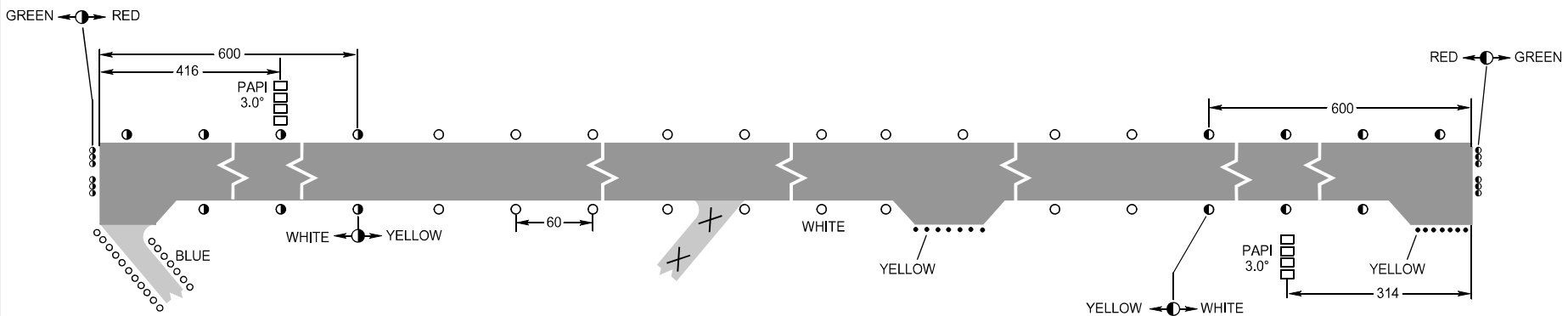
* 01 APR-31 OCT
** 01 NOV-31 MAR
ELEVATIONS AND DIMENSIONS IN METRES
BEARINGS ARE MAGNETIC

CHANGE: New chart

MARKING AIDS RWY 08 / 26 AND EXIT TWY



LIGHTING AIDS RWY 08 / 26 AND EXIT TWY



DIMENSIONS IN METRES

CHANGE: NIL