

AERODROME
CHART - ICAO

ARP
54°23'58"N
048°48'04"E

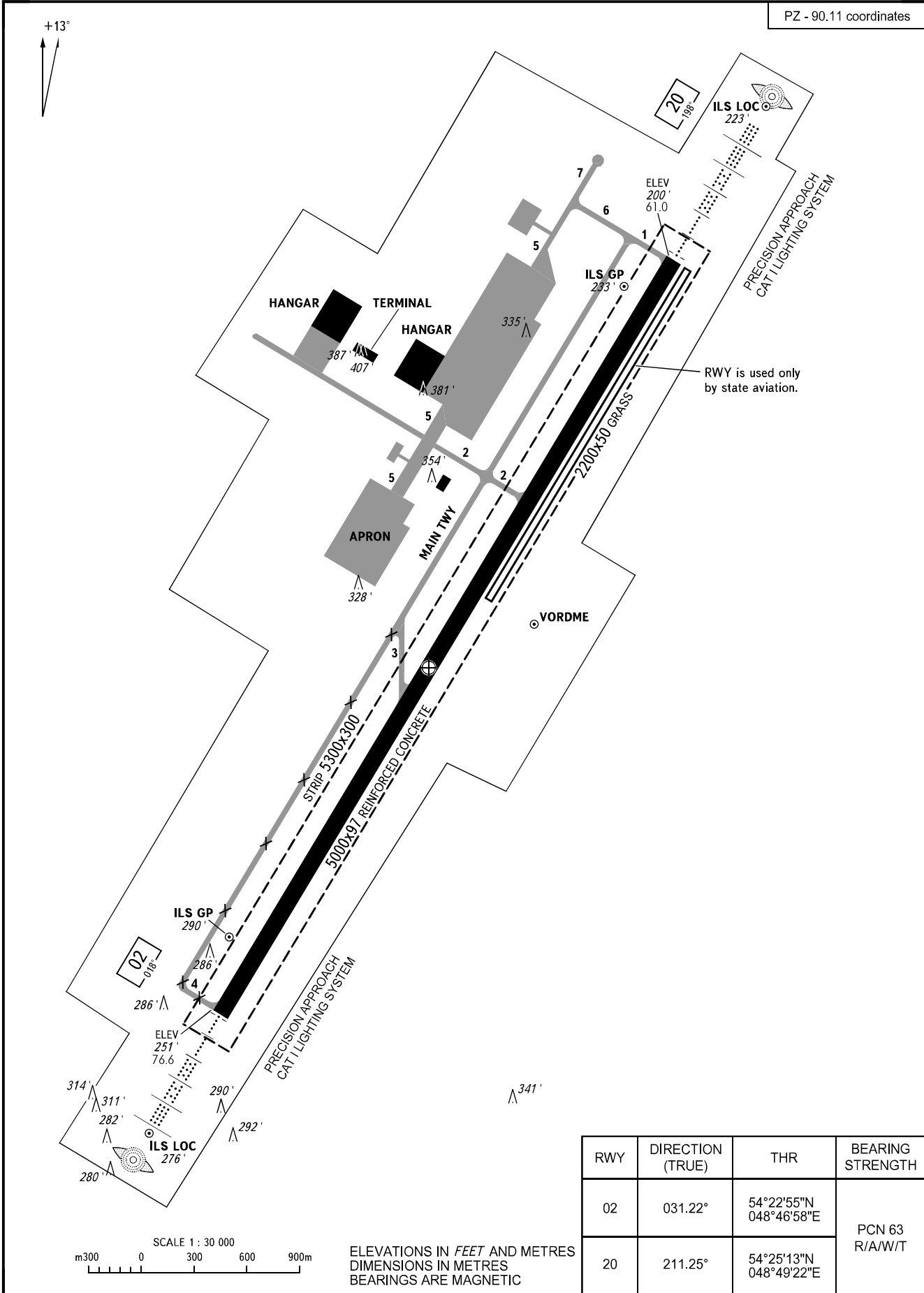
ELEV
251 / 77m

VOSTOCHNY TOWER 124.200

ULYANOVSK, RUSSIA

VOSTOCHNY

PZ - 90.11 coordinates

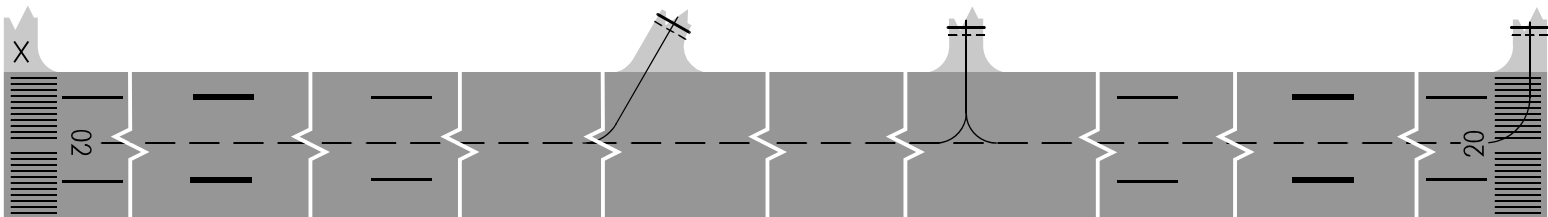


RWY is used only by state aviation.

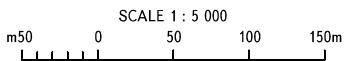
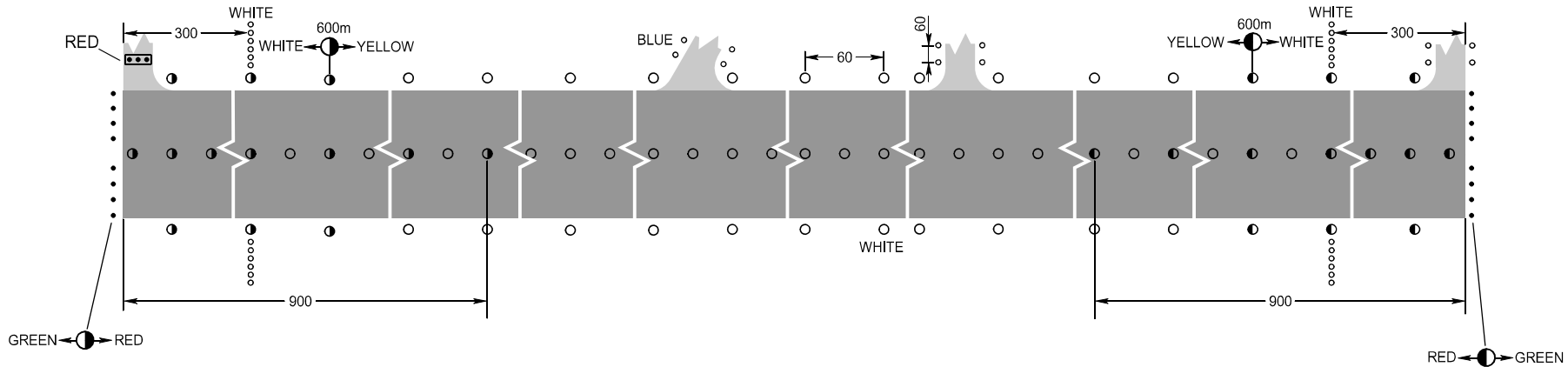
RWY	DIRECTION (TRUE)	THR	BEARING STRENGTH
02	031.22°	54°22'55"N 048°46'58"E	PCN 63 R/A/W/T
20	211.25°	54°25'13"N 048°49'22"E	

ELEVATIONS IN FEET AND METRES
DIMENSIONS IN METRES
BEARINGS ARE MAGNETIC

MARKING AIDS RWY 02 / 20 AND EXIT TWY



LIGHTING AIDS RWY 02 / 20 AND EXIT TWY



DIMENSIONS IN METRES

WARNING
RWY edge lights are installed at a distance of 7m from RWY side stripe.

CHANGE: New chart