

AERODROME
CHART - ICAO

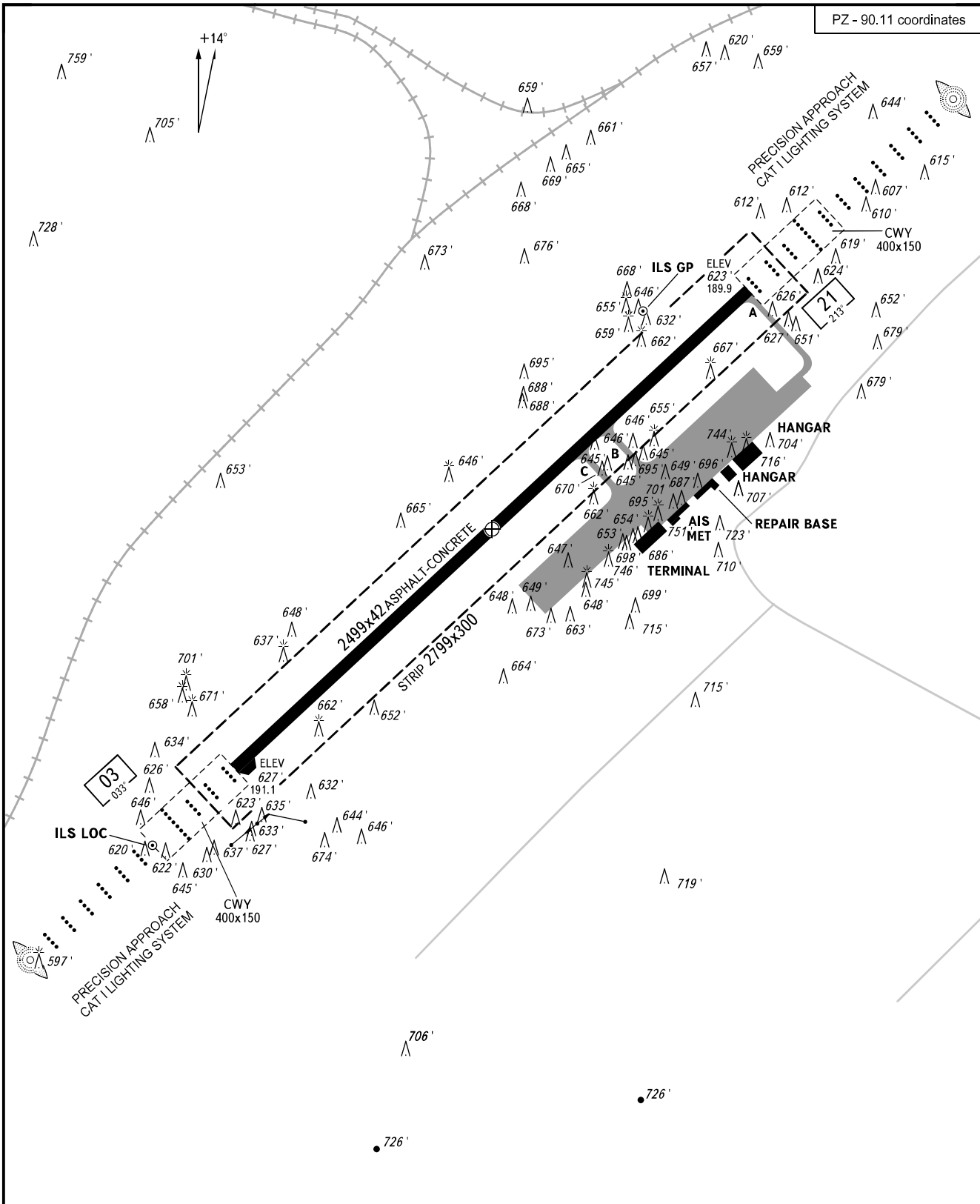
ARP
55°33'53"N
052°05'33"E

ELEV
643' / 196m

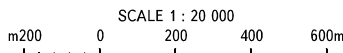
TOWER 127.900

NIZHNEKAMSK, RUSSIA

BEGISHEVO



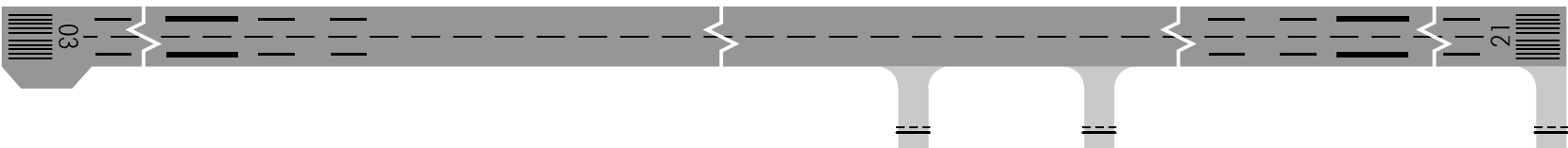
RWY	DIRECTION (TRUE)	THR	BEARING STRENGTH
03	046.98°	55°33'25"N 052°04'41"E	PCN 44 /R/C/X/T
21	227.01°	55°34'20"N 052°06'25"E	



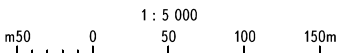
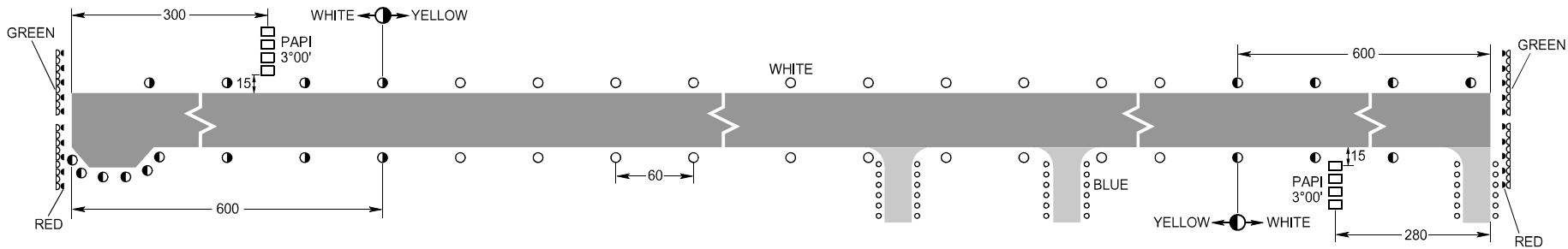
ELEVATIONS IN FEET AND METRES
DIMENSIONS IN METRES
BEARINGS ARE MAGNETIC

CHANGE: New chart

MARKING AIDS RWY 03 / 21 AND EXIT TWY



LIGHTING AIDS RWY 03 / 21 AND EXIT TWY



DIMENSIONS IN METRES

CHANGE: Heading