

AERODROME
CHART - ICAO

ARP
56°13'48"N
043°47'03"E

ELEV
258 / 79m

NIZHNY TOWER 120.400
NIZHNY GROUND 121.800

NIZHNY NOVGOROD, RUSSIA

STRIGINO

PZ - 90.11 coordinates

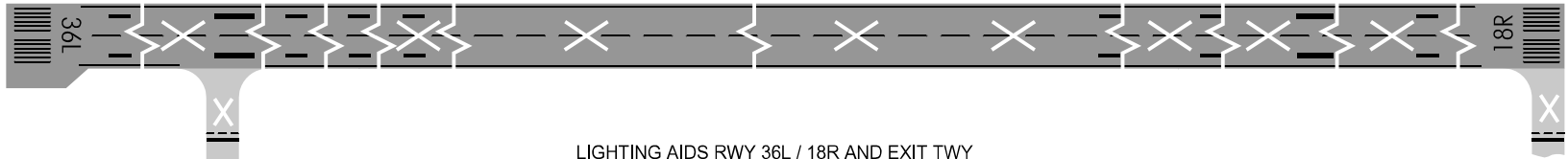


RWY	DIRECTION (TRUE)	THR	BEARING STRENGTH
18L	191.52°	56°14'29"N 043°47'24"E	PCN 60 /R/B/W/T
36R	011.51°	56°12'54"N 043°46'49"E	
18R	191.54°	56°14'31"N 043°47'12"E	PCN 33 /R/A/W/T
36L	011.53°	56°13'02"N 043°46'40"E	

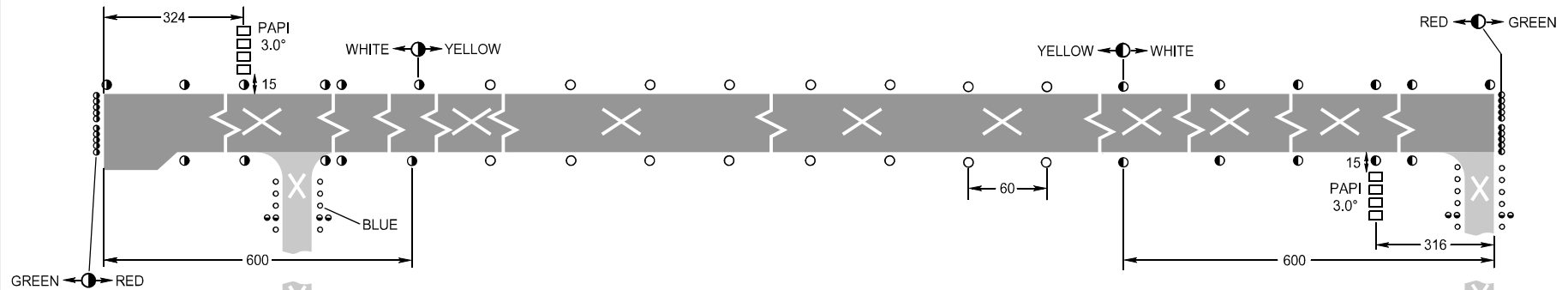
ELEVATIONS IN FEET AND METRES
DIMENSIONS IN METRES
BEARINGS ARE MAGNETIC

CHANGE: TWY B

MARKING AIDS RWY 36L / 18R AND EXIT TWY



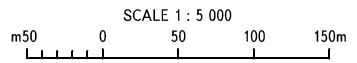
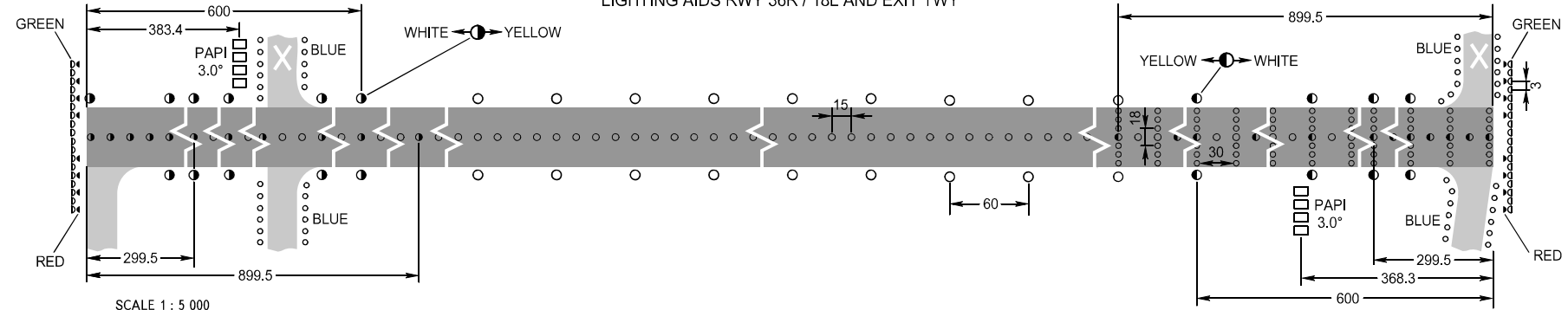
LIGHTING AIDS RWY 36L / 18R AND EXIT TWY



MARKING AIDS RWY 36R / 18L AND EXIT TWY



LIGHTING AIDS RWY 36R / 18L AND EXIT TWY



DIMENSIONS IN METRES