

# AERODROME OBSTACLE CHART - ICAO

TYPE **A** (OPERATING LIMITATIONS)

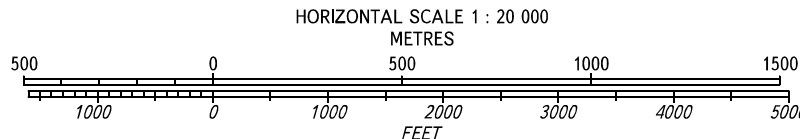
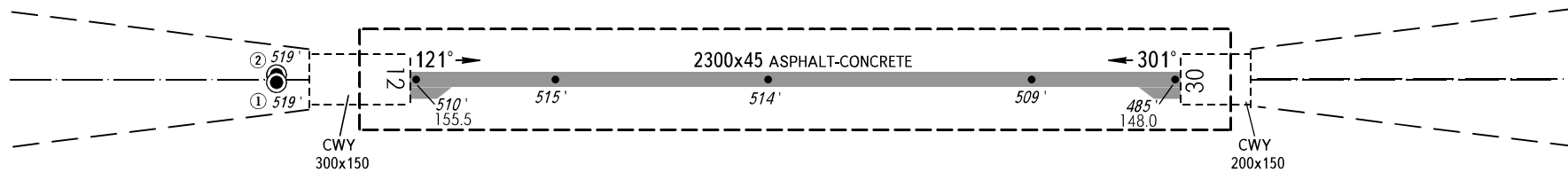

DIMENSIONS IN METRES, ELEVATIONS IN *FEET* AND METRES

## VORONEZH, RUSSIA

CHERTOVITSKOYE  
RWY 12/30

MAGNETIC VARIATION **10°E (2018)**

DECLARED DISTANCES		
RWY12		RWY 30
2300	TAKE-OFF RUN AVAILABLE	2300
2500	TAKE-OFF DISTANCE AVAILABLE	2600
2300	ACCELERATE-STOP DISTANCE AVAILABLE	2300
2300	LANDING DISTANCE AVAILABLE	2300



### LEGEND

IDENTIFICATION NUMBER	①
ANTENNA	●