

AERODROME OBSTACLE
CHART - ICAO

TYPE A (OPERATING LIMITATIONS)

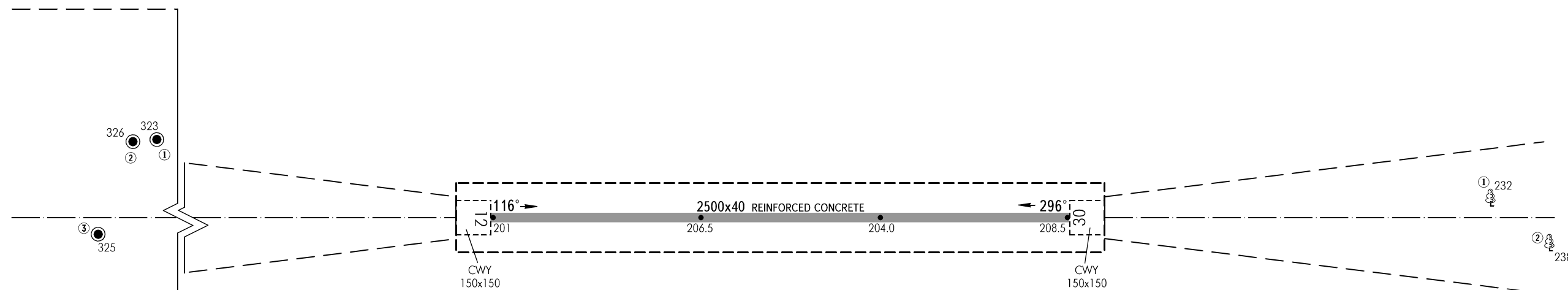
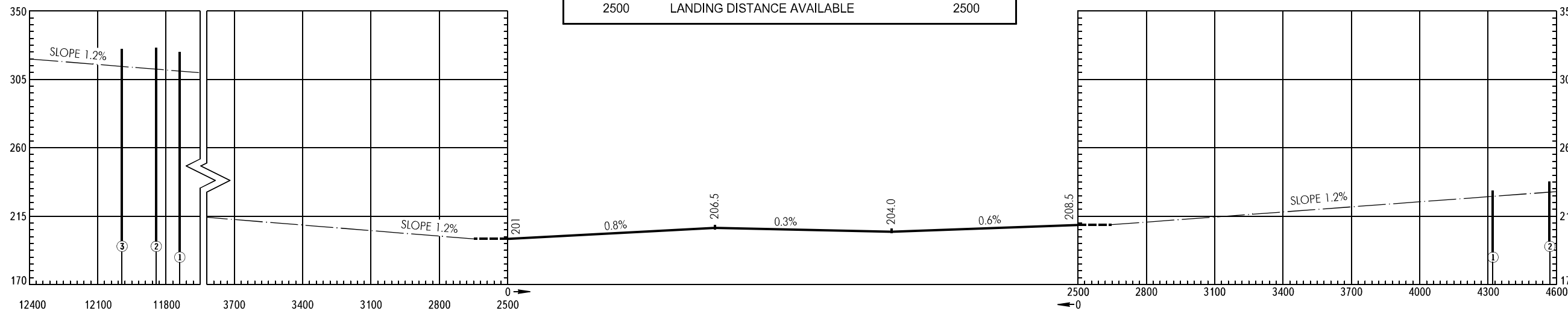
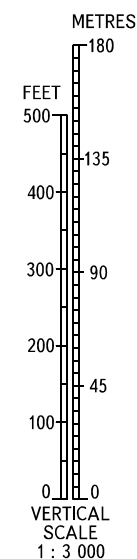
DIMENSIONS AND ELEVATIONS IN METRES

KURSK, RUSSIA
VOSTOCHNY
RWY 12/30

MAGNETIC VARIATION 8°E

DECLARED DISTANCES

RWY 12		RWY 30	
2450	TAKE-OFF RUN AVAILABLE	2450	
2600	TAKE-OFF DISTANCE AVAILABLE	2600	
2450	ACCELERATE-STOP DISTANCE AVAILABLE	2450	
2500	LANDING DISTANCE AVAILABLE	2500	



WARNING
The first 50m of RWY12/30 are not AVBL for take-off.

LEGEND

IDENTIFICATION NUMBER	①
TREES	🌳
CARGO CRANE	●

