

AERODROME
CHART - ICAO

ARP
51°45'02"N
036°17'45"E

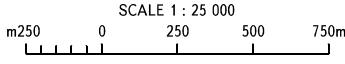
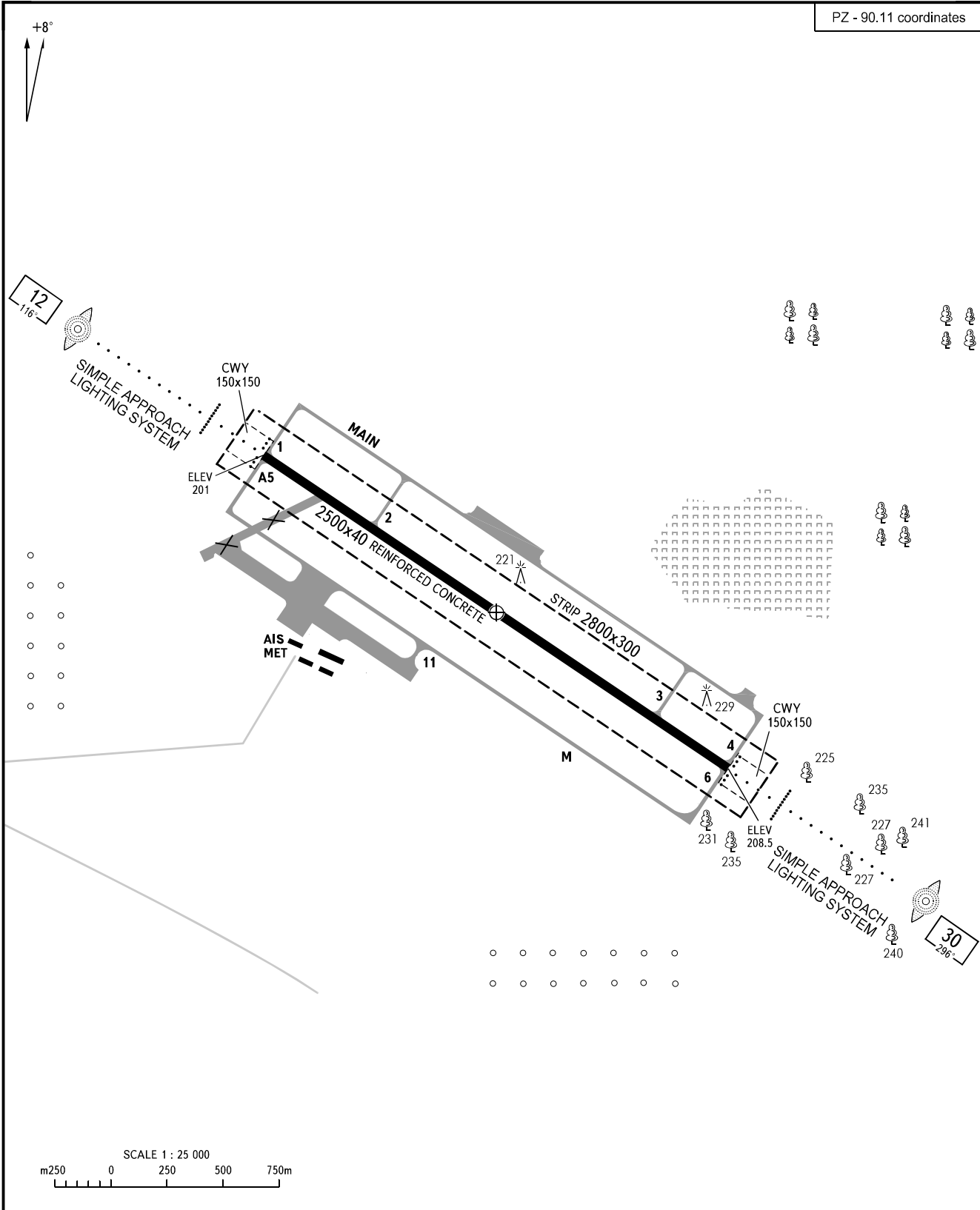
ELEV
209m

START 131.500
TOWER 120.600

KURSK, RUSSIA

VOSTOCHNY

PZ - 90.11 coordinates

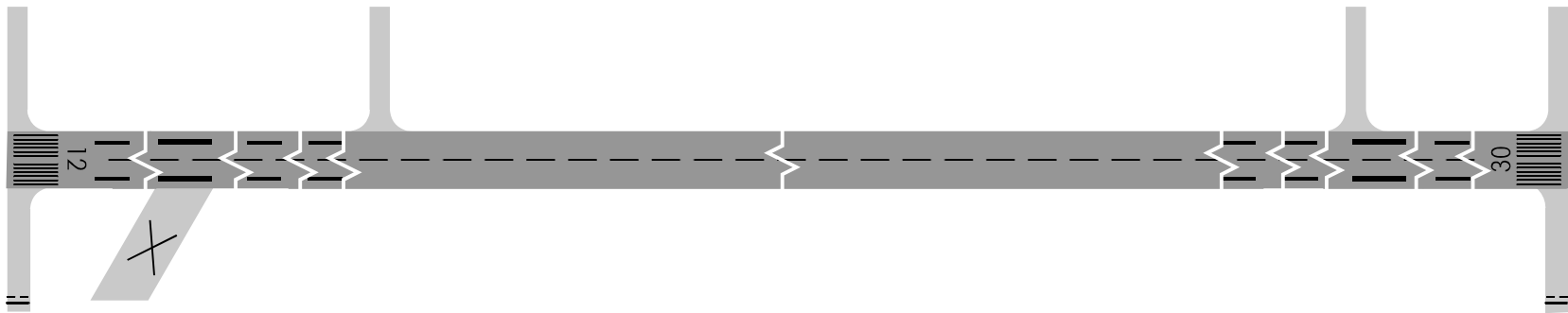


| RWY | DIRECTION (TRUE) | THR | BEARING STRENGTH |
|-----|------------------|---------------------------|--------------------|
| 12 | 123°53' | 51°45'25"N 036°16'50"E | PCN 22 /R/A/X/T |
| 30 | 303°53' | 51°44'40"N 036°18'38"E | |

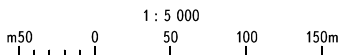
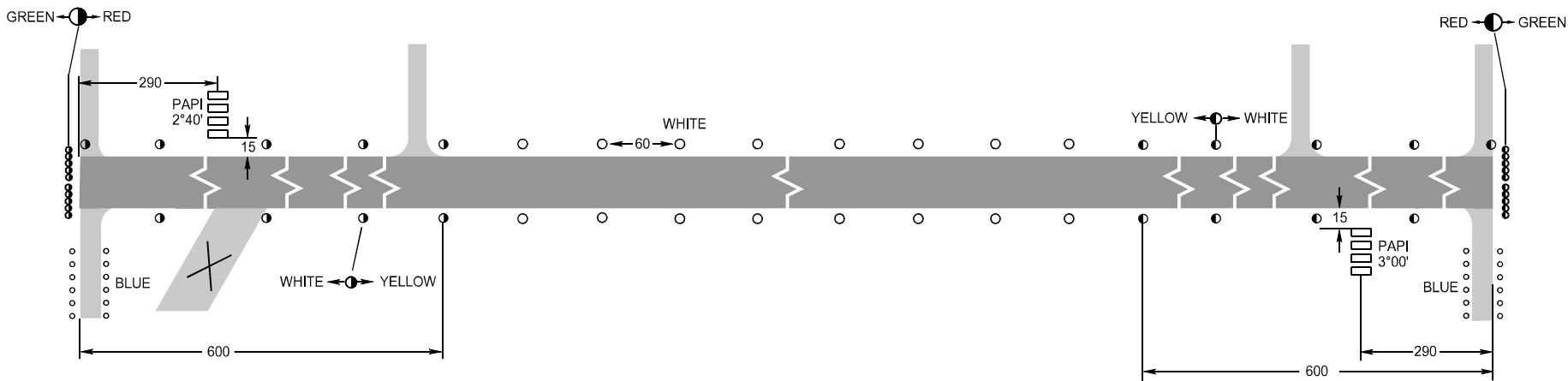
ELEVATIONS AND DIMENSIONS IN METRES
BEARINGS ARE MAGNETIC

CHANGE: New chart

MARKING AIDS RWY 12 / 30 AND EXIT TWY



LIGHTING AIDS RWY 12 / 30 AND EXIT TWY



DIMENSIONS IN METRES

CHANGE: New chart