

AERODROME OBSTACLE
CHART - ICAO

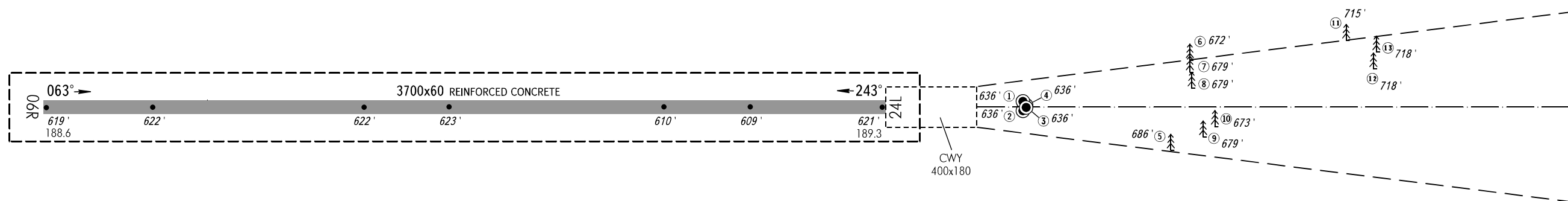
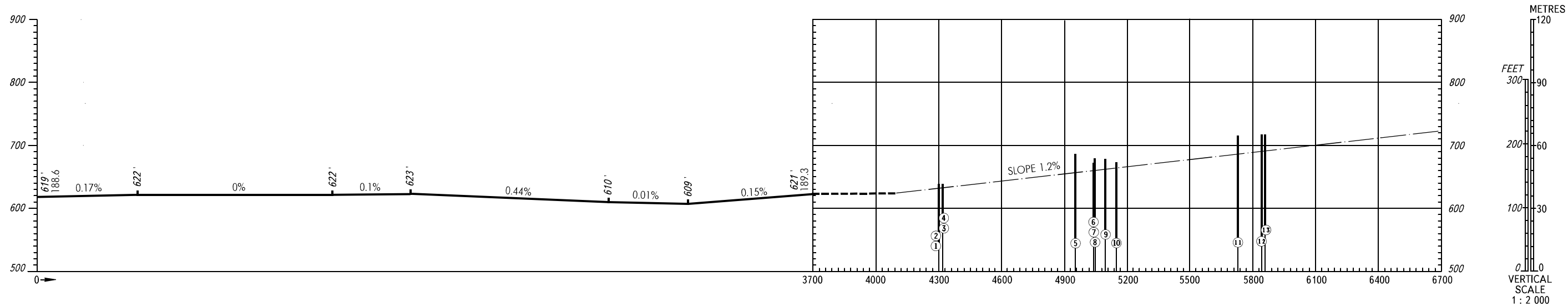
TYPE **A** (OPERATING LIMITATIONS)

DIMENSIONS IN METERS, ELEVATIONS IN FEET AND METRES

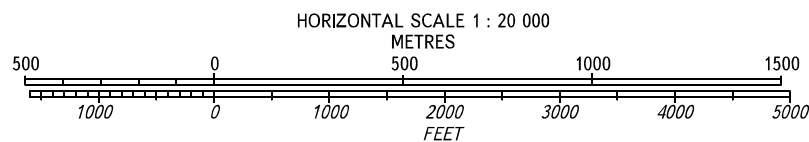
MOSCOW, RUSSIA
SHEREMETYEVO
RWY 06R/24L

MAGNETIC VARIATION 12°E (2023)

DECLARED DISTANCES	
RWY 06R	
3700	TAKE-OFF RUN AVAILABLE
4100	TAKE-OFF DISTANCE AVAILABLE
3700	ACCELERATE-STOP DISTANCE AVAILABLE
3700	LANDING DISTANCE AVAILABLE



LEGEND	
IDENTIFICATION NUMBER	①
ANTENNA	●
TREES	🌲

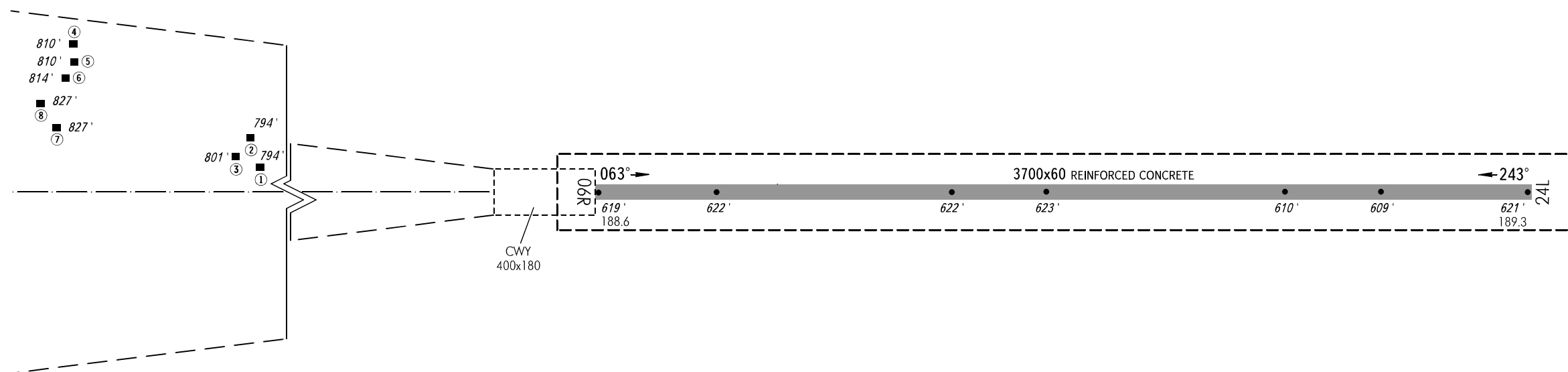
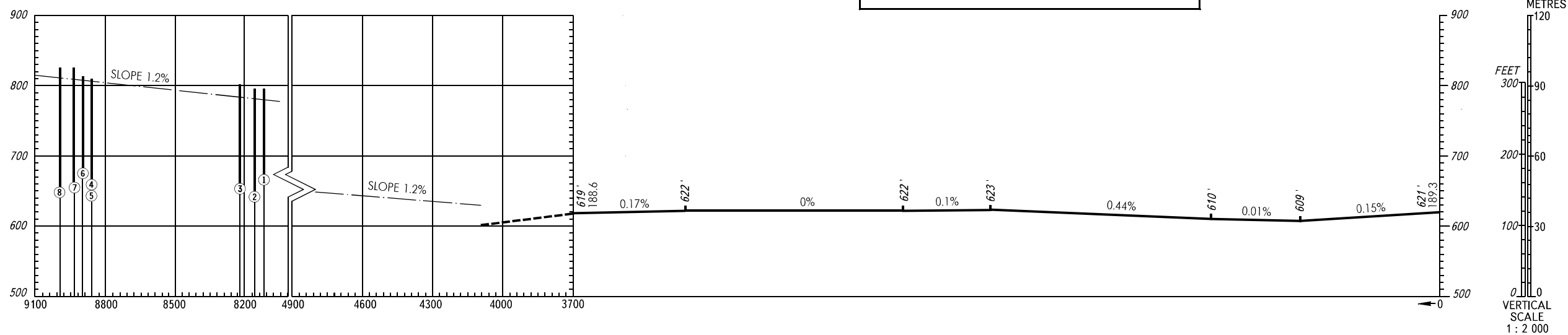


TYPE **A** (OPERATING LIMITATIONS)

DIMENSIONS IN METERS, ELEVATIONS IN FEET AND METRES

MAGNETIC VARIATION 12°E (2023)

DECLARED DISTANCES	
	RWY 24L
TAKE-OFF RUN AVAILABLE	3700
TAKE-OFF DISTANCE AVAILABLE	4100
ACCELERATE-STOP DISTANCE AVAILABLE	3700
LANDING DISTANCE AVAILABLE	3700



Elev 893' Mast
243° 11037m

Elev 863' Building
240° 10063m

Elev 864' Building
240° 10052m

LEGEND	
IDENTIFICATION NUMBER	①
BUILDING	■

