

**AERODROME
CHART - ICAO**

ARP
55°58'21"N
037°24'47"E

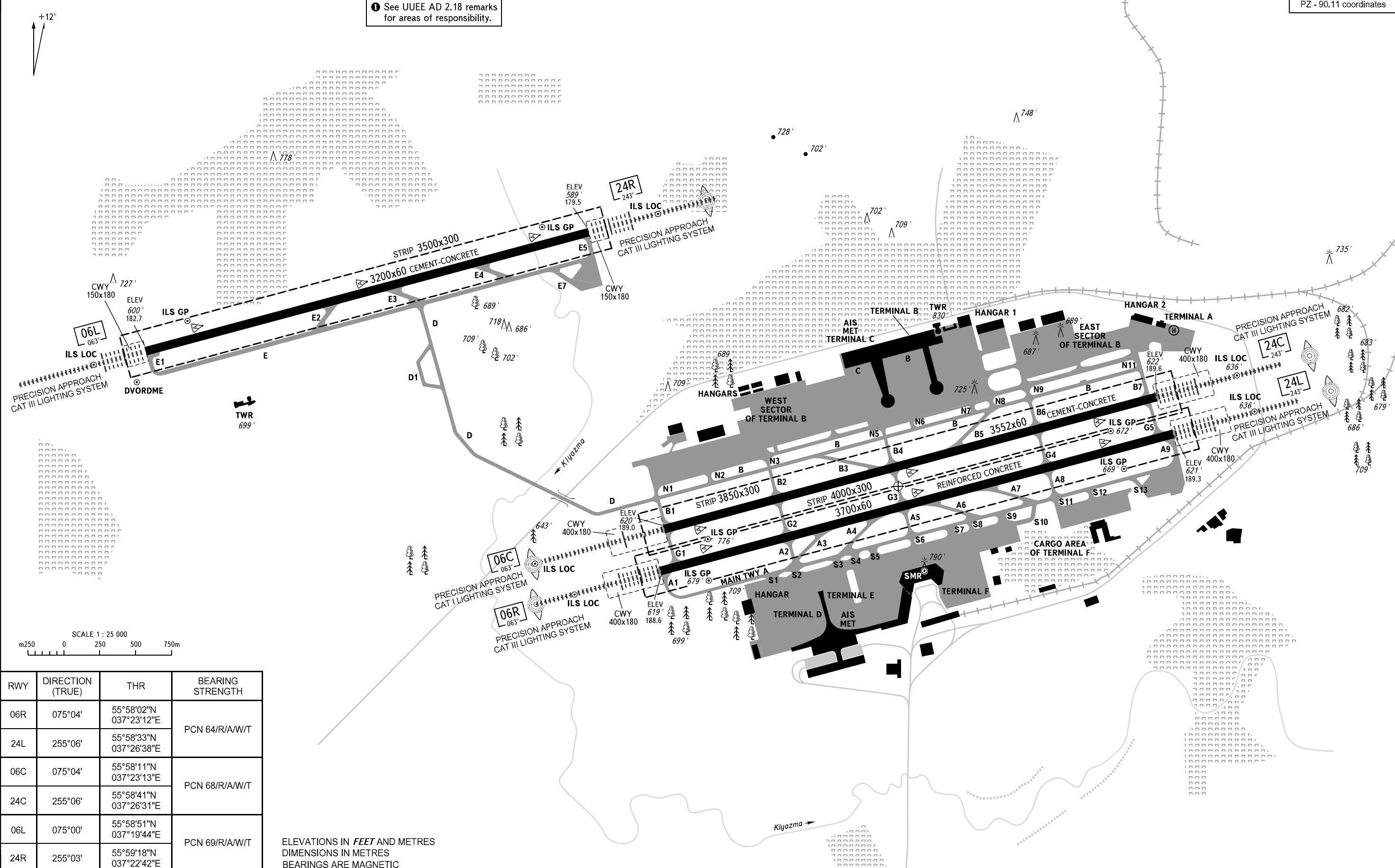
ELEV
630' / 192m

① SHEREMETYEVO APRON 1	121.900	SHEREMETYEVO APRON 4	134.550	SHEREMETYEVO GROUND 1	119.000	SHEREMETYEVO TOWER	131.500	118.700	119.300
SHEREMETYEVO APRON 2	123.600			SHEREMETYEVO GROUND 2	121.800		120.700	120.700	
SHEREMETYEVO APRON 3	130.350			SHEREMETYEVO GROUND 3	122.900				

MOSCOW, RUSSIA
SHEREMETYEVO

① See UUEE AD 2.18 remarks for areas of responsibility.

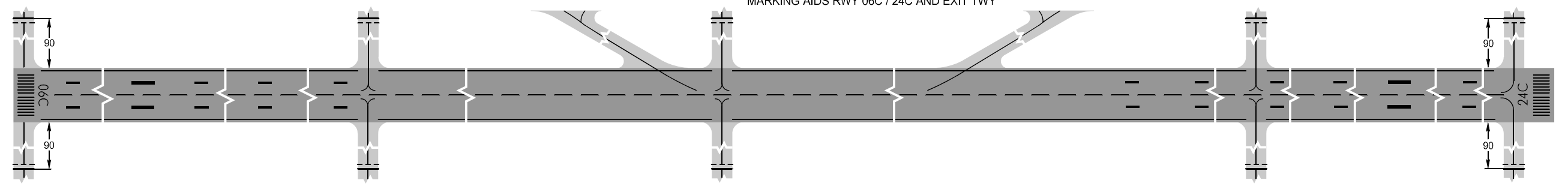
PZ - 90.11 coordinates



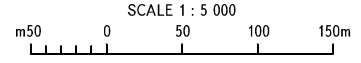
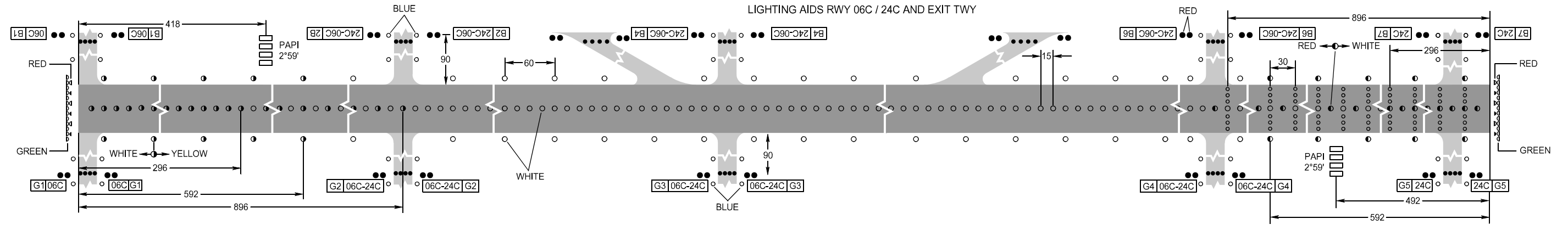
RWY	DIRECTION (TRUE)	THR	BEARING STRENGTH
06R	075°04'	55°58'02"N 037°23'12"E	PCN 64/R/A/W/T
24L	255°06'	55°58'33"N 037°26'38"E	
06C	075°04'	55°58'11"N 037°23'13"E	PCN 68/R/A/W/T
24C	255°06'	55°58'41"N 037°26'31"E	
06L	075°00'	55°58'51"N 037°19'44"E	PCN 69/R/A/W/T
24R	255°03'	55°59'18"N 037°22'42"E	

ELEVATIONS IN FEET AND METRES
DIMENSIONS IN METRES
BEARINGS ARE MAGNETIC

MARKING AIDS RWY 06C / 24C AND EXIT TWY

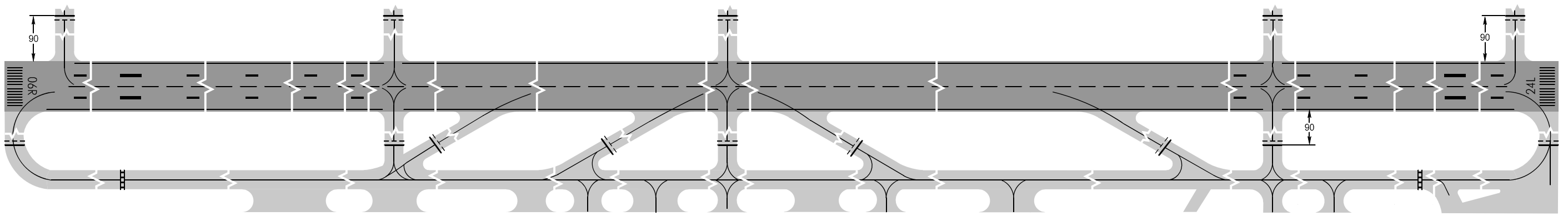


LIGHTING AIDS RWY 06C / 24C AND EXIT TWY

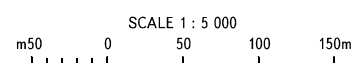
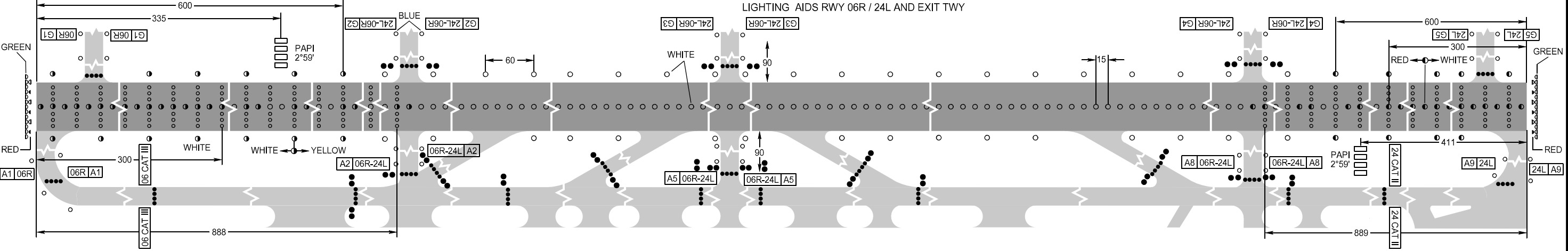


DIMENSIONS IN METRES

MARKING AIDS RWY 06R / 24L AND EXIT TWY



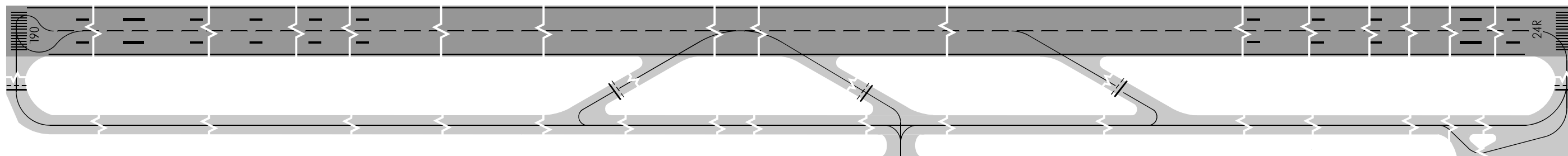
LIGHTING AIDS RWY 06R / 24L AND EXIT TWY



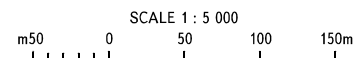
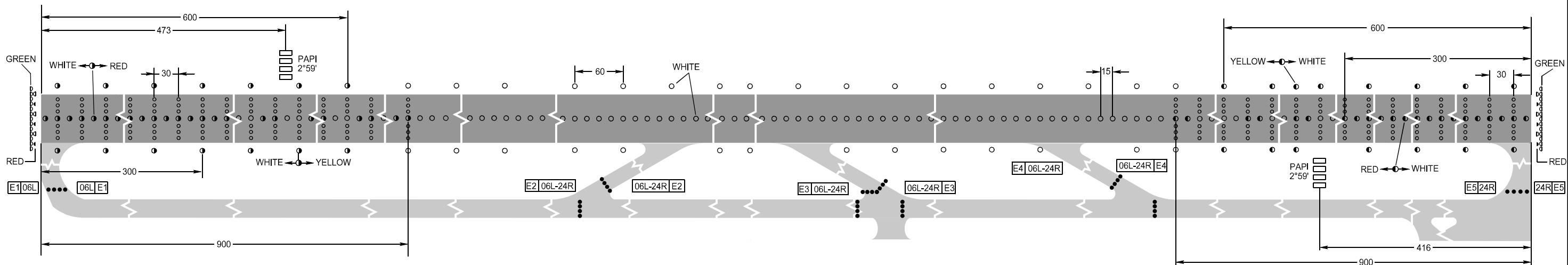
DIMENSIONS IN METRES

CHANGE: NIL

MARKING AIDS RWY 06L / 24R AND EXIT TWY



LIGHTING AIDS RWY 06L / 24R AND EXIT TWY



DIMENSIONS IN METRES

CHANGE: Heading