

# AERODROME OBSTACLE CHART - ICAO

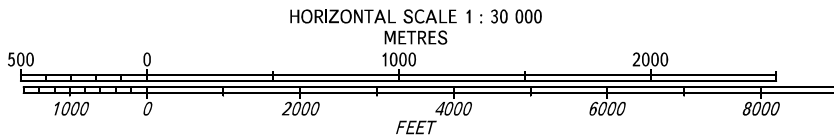
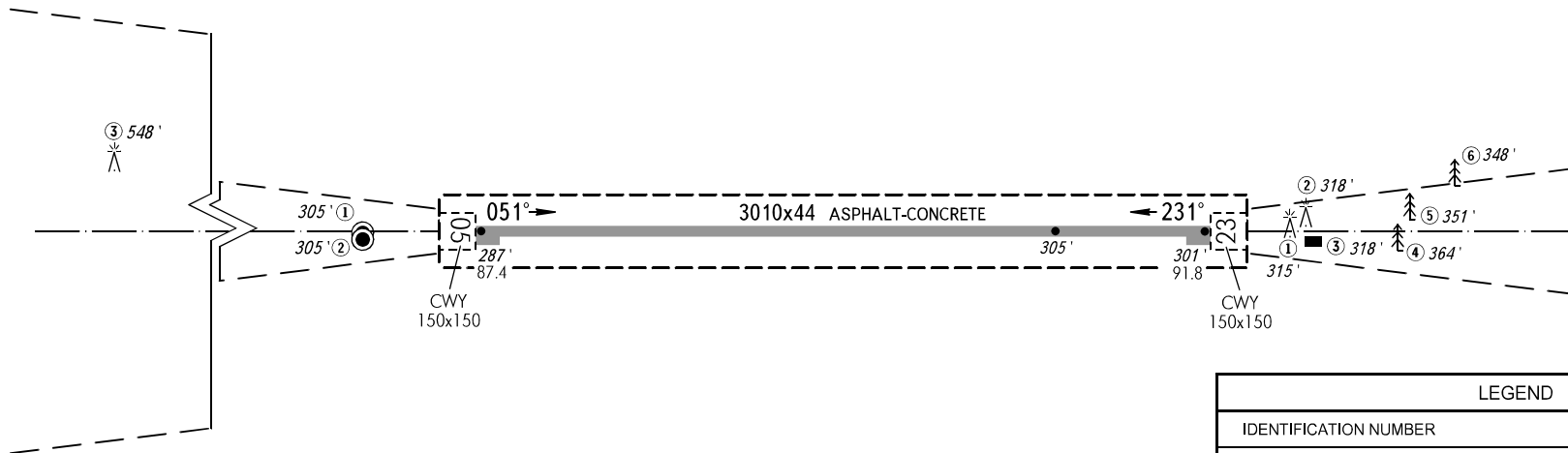
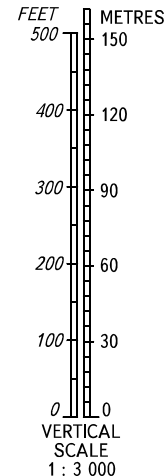
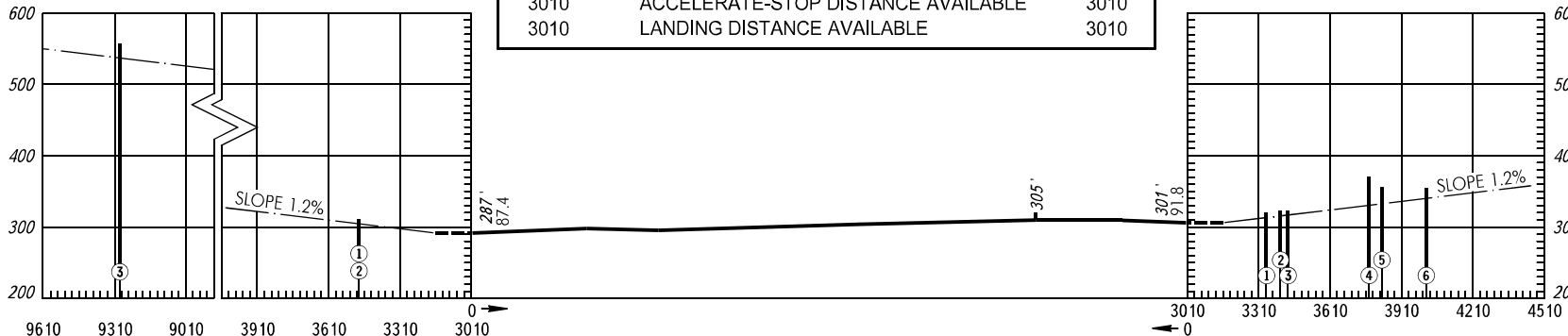
TYPE **A** (OPERATING LIMITATIONS)

DIMENSIONS IN METRES, ELEVATIONS IN *FEET* AND METRES

**YAROSLAVL, RUSSIA**  
**TUNOSHNA**  
**RWY 05/23**

MAGNETIC VARIATION **12°E (2017)**

DECLARED DISTANCES		
RWY 05		RWY 23
3010	TAKE-OFF RUN AVAILABLE	3010
3160	TAKE-OFF DISTANCE AVAILABLE	3160
3010	ACCELERATE-STOP DISTANCE AVAILABLE	3010
3010	LANDING DISTANCE AVAILABLE	3010



LEGEND	
IDENTIFICATION NUMBER	①
FOREST	🌲
BUILDING	■
POLE, TOWER	🗼
ANTENNA	📡