

AERODROME OBSTACLE
CHART - ICAO

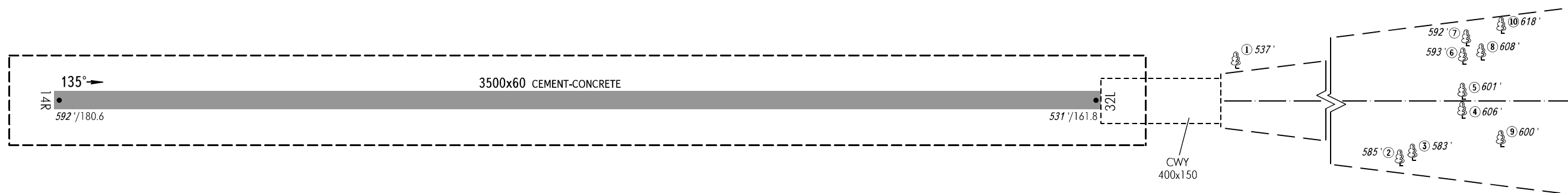
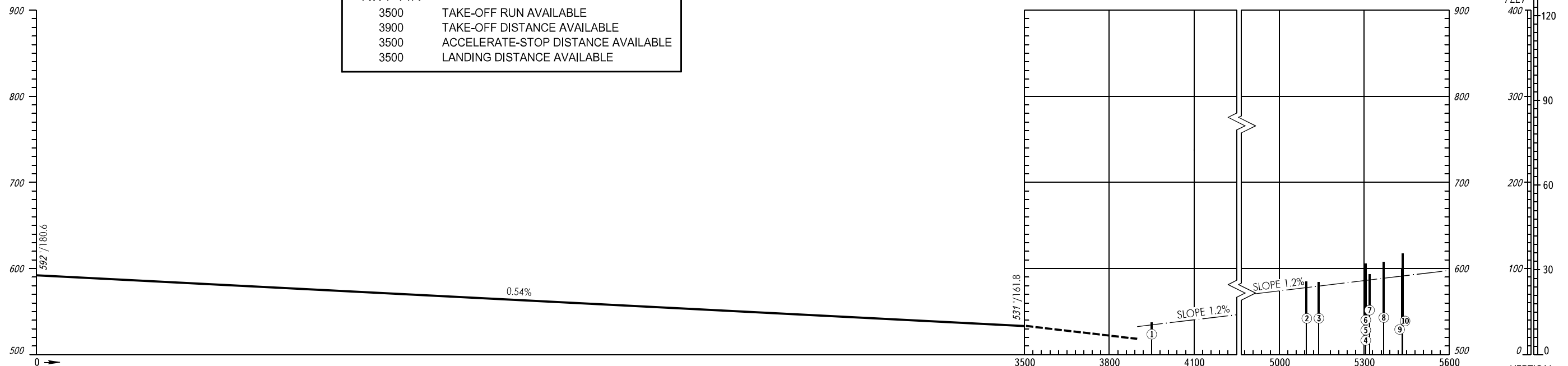
TYPE **A** (OPERATING LIMITATIONS)

DIMENSIONS IN METRES, ELEVATIONS IN *FEET* AND METRES

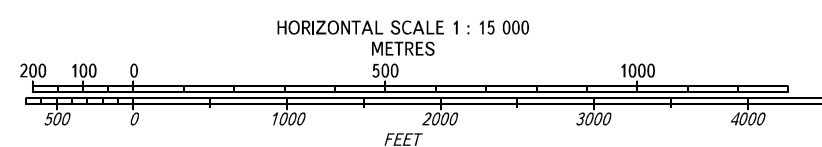
MOSCOW, RUSSIA
DOMODEDOVO
RWY 14R

MAGNETIC VARIATION 11°E 2018

DECLARED DISTANCES	
RWY 14R	
3500	TAKE-OFF RUN AVAILABLE
3900	TAKE-OFF DISTANCE AVAILABLE
3500	ACCELERATE-STOP DISTANCE AVAILABLE
3500	LANDING DISTANCE AVAILABLE



LEGEND	
IDENTIFICATION NUMBER	①
TREES	🌳
ANTENNA, MAST	●

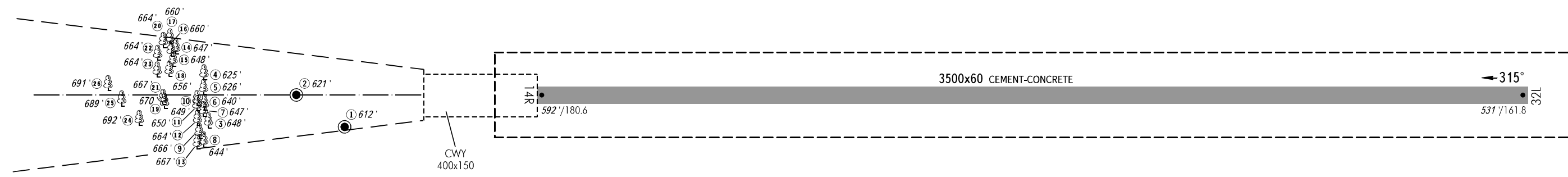



TYPE A (OPERATING LIMITATIONS)

DIMENSIONS IN METRES, ELEVATIONS IN FEET AND METRES

MAGNETIC VARIATION 11°E 2018

DECLARED DISTANCES	
	RWY 32L
TAKE-OFF RUN AVAILABLE	3500
TAKE-OFF DISTANCE AVAILABLE	3900
ACCELERATE-STOP DISTANCE AVAILABLE	3500
LANDING DISTANCE AVAILABLE	3500



LEGEND	
IDENTIFICATION NUMBER	①
TREES	🌳

