

**AERODROME OBSTACLE  
CHART - ICAO**

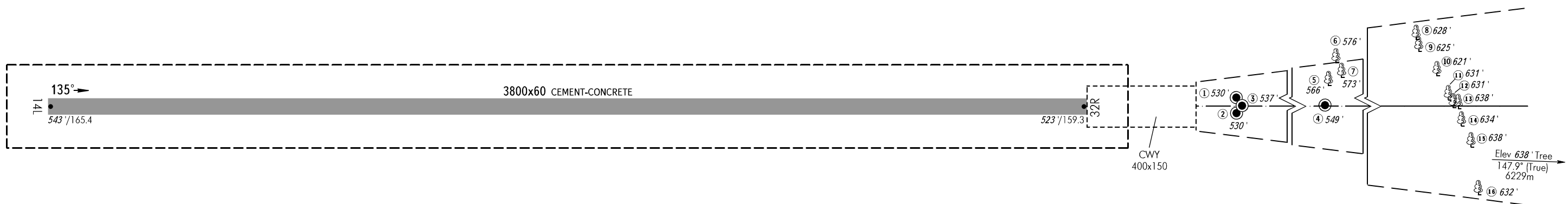
TYPE **A** (OPERATING LIMITATIONS)

DIMENSIONS IN METRES, ELEVATIONS IN *FEET* AND METRES

**MOSCOW, RUSSIA**  
DOMODEDOVO  
RWY 14L

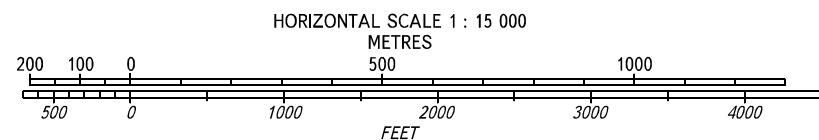
MAGNETIC VARIATION 11°E 2018

DECLARED DISTANCES	
RWY 14L	
3800	TAKE-OFF RUN AVAILABLE
4200	TAKE-OFF DISTANCE AVAILABLE
3800	ACCELERATE-STOP DISTANCE AVAILABLE
3800	LANDING DISTANCE AVAILABLE



LEGEND

IDENTIFICATION NUMBER	①
TREES	🌳
ANTENNA, MAST	●

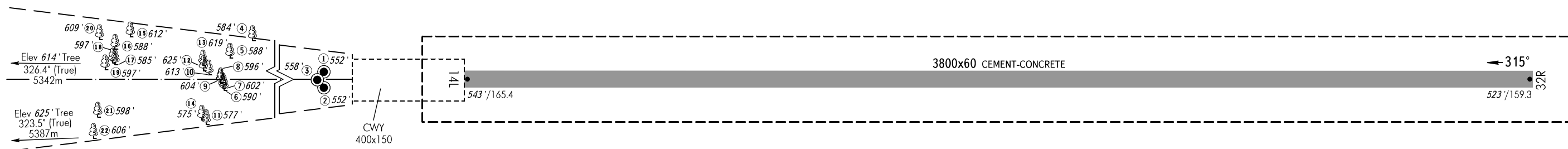
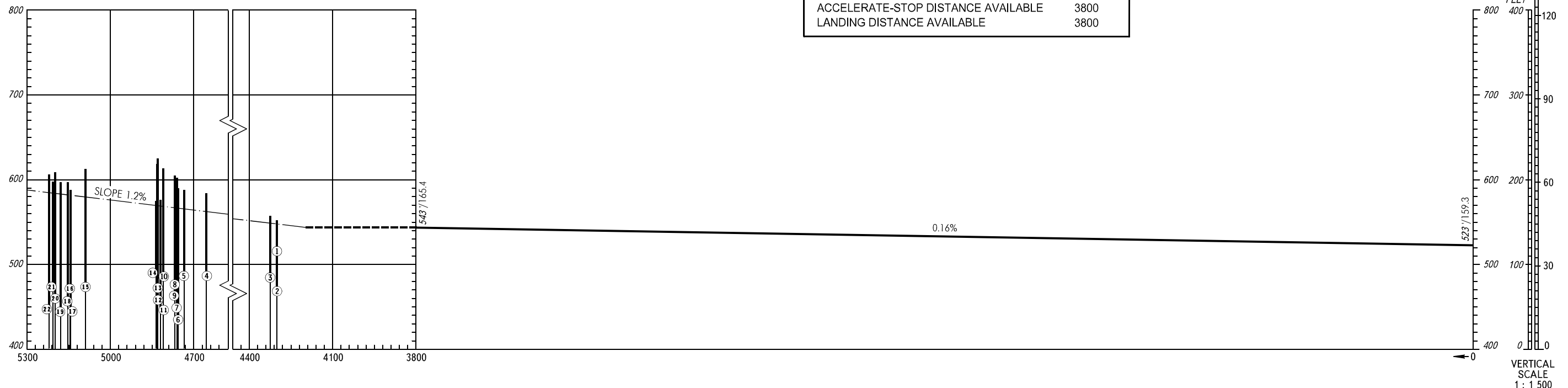


TYPE A (OPERATING LIMITATIONS)

DIMENSIONS IN METRES, ELEVATIONS IN FEET AND METRES

MAGNETIC VARIATION 11°E 2018

DECLARED DISTANCES	
	RWY 32R
TAKE-OFF RUN AVAILABLE	3800
TAKE-OFF DISTANCE AVAILABLE	4200
ACCELERATE-STOP DISTANCE AVAILABLE	3800
LANDING DISTANCE AVAILABLE	3800



LEGEND	
IDENTIFICATION NUMBER	①
TREES	🌳
ANTENNA, MAST	●

