

AERODROME
CHART - ICAO

ARP
55°33'10"N
038°08'59"E

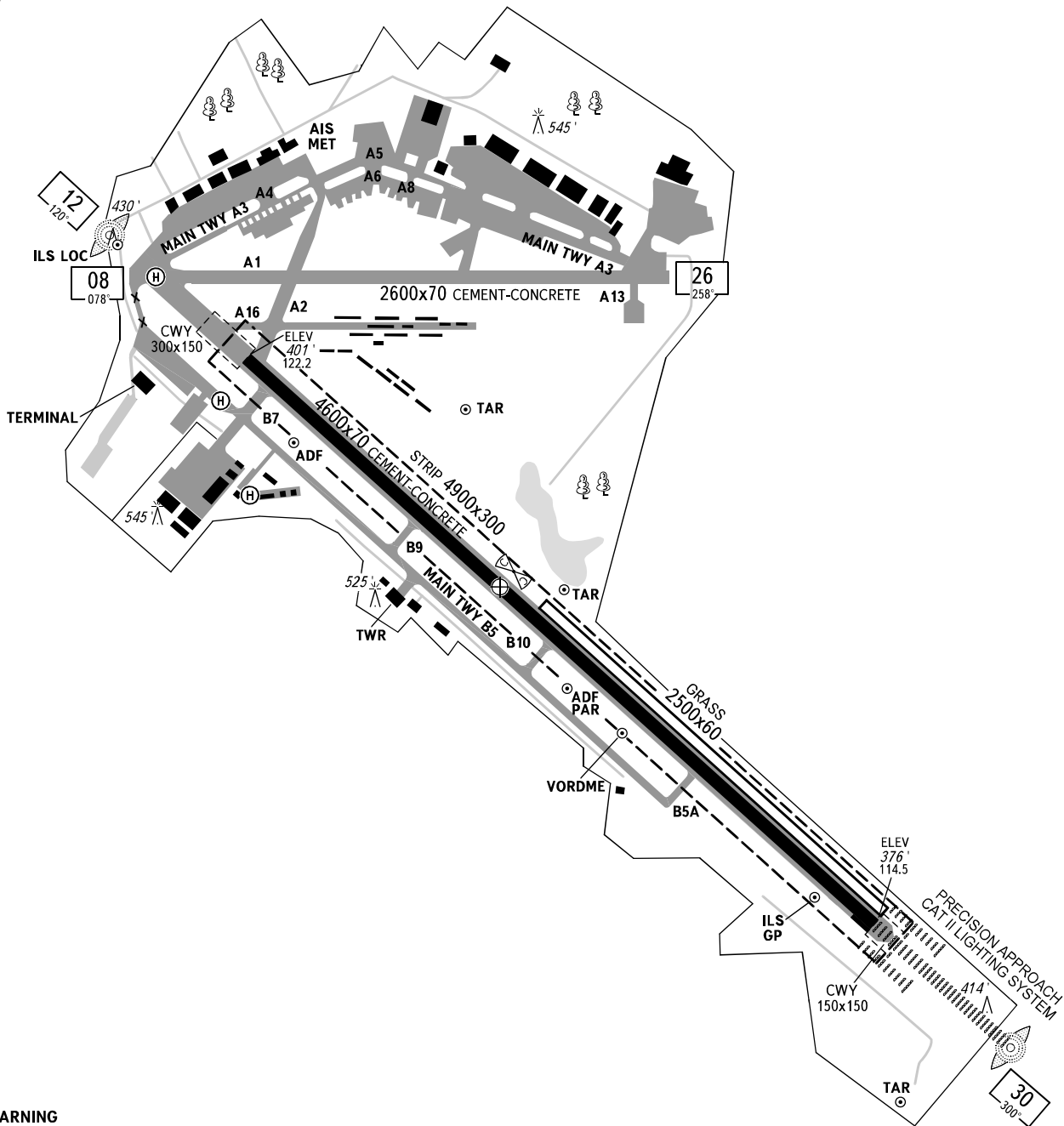
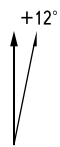
ELEV
404 / 123m

GORDY TOWER 125.250
GORDY TAXIING 131.000

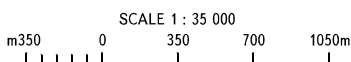
RAMENSKOYE, RUSSIA

RAMENSKOYE

PZ - 90.11 coordinates



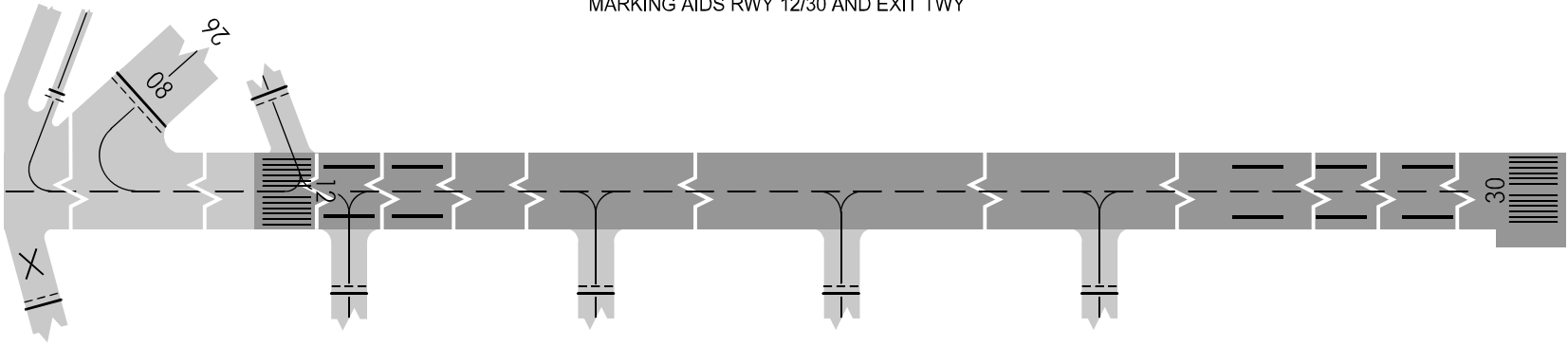
WARNING
RWY 08/26 is CLOSED for reconstruction,
AVBL for ACFT taxiing and parking.



RWY	DIRECTION (TRUE)	THR	BEARING STRENGTH
12	131°33'	55°33'50"N 038°07'40"E	PCN 60 /R/B/W/T
30	311°36'	55°32'11"N 038°10'56"E	

ELEVATIONS IN FEET
DIMENSIONS IN METRES
BEARINGS ARE MAGNETIC

MARKING AIDS RWY 12/30 AND EXIT TWY



LIGHTING AIDS RWY 12/30 AND EXIT TWY

