

**AERODROME OBSTACLE
CHART - ICAO**

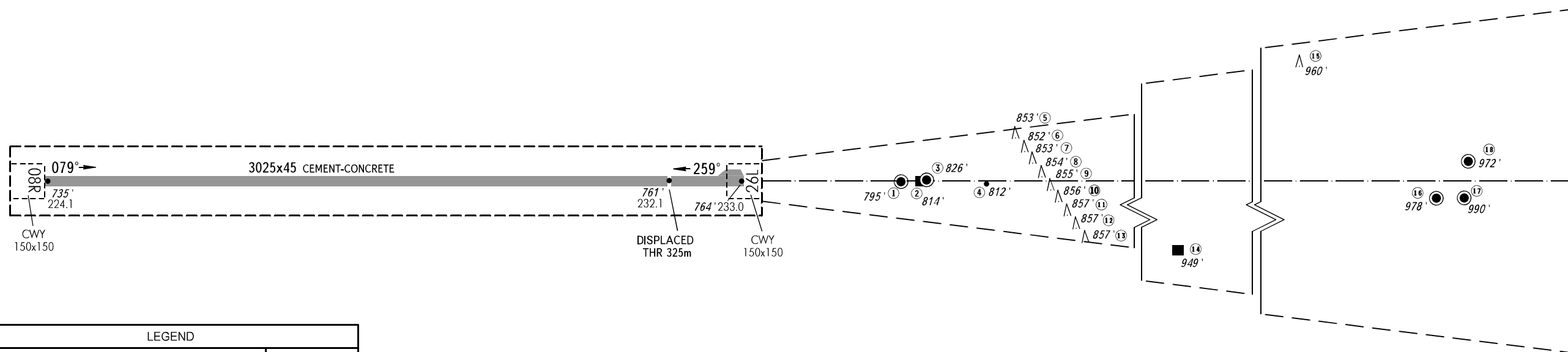
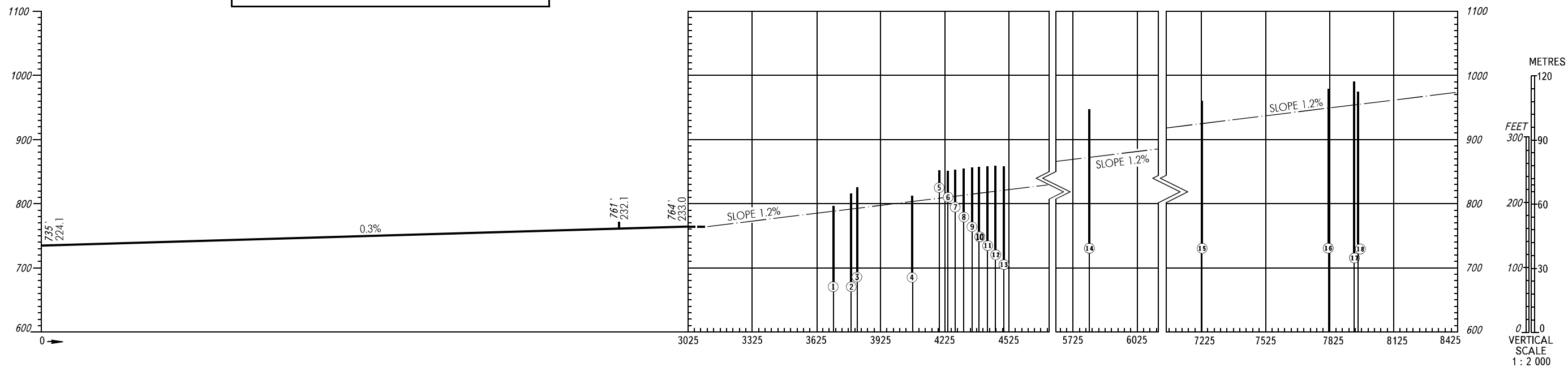
TYPE **A** (OPERATING LIMITATIONS)

DIMENSIONS IN METRES, ELEVATIONS IN *FEET* AND METRES

YEKATERINBURG, RUSSIA
KOLTSOVO
RWY 08R/26L

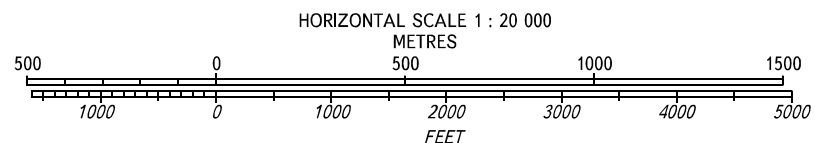
MAGNETIC VARIATION **15°E (2015)**

DECLARED DISTANCES	
RWY 08R	
2950	TAKE-OFF RUN AVAILABLE
3100	TAKE-OFF DISTANCE AVAILABLE
2950	ACCELERATE-STOP DISTANCE AVAILABLE
2950	LANDING DISTANCE AVAILABLE



LEGEND

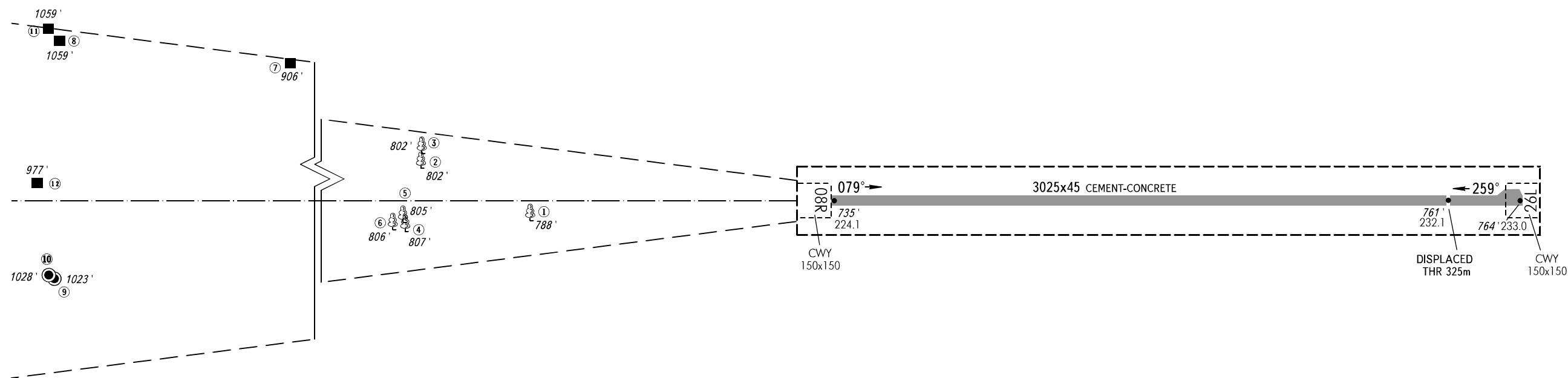
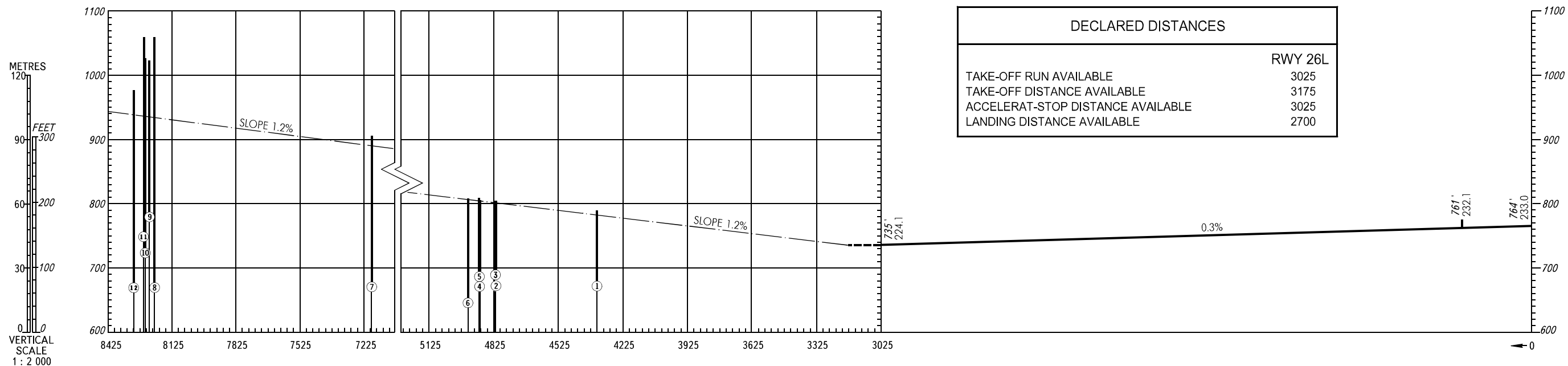
IDENTIFICATION NUMBER	①
ANTENNA	●
BUILDING	■
POWER LINE, MAST	∧
NATURAL OBSTACLE	•



TYPE **A** (OPERATING LIMITATIONS)

DIMENSIONS IN METRES, ELEVATIONS IN FEET AND METRES

MAGNETIC VARIATION 15°E (2015)



LEGEND	
IDENTIFICATION NUMBER	①
POLE, TOWER, ANTENNA, ETC	●
FOREST, TREES	🌳
BUILDING	■

