

**AERODROME OBSTACLE
CHART - ICAO**

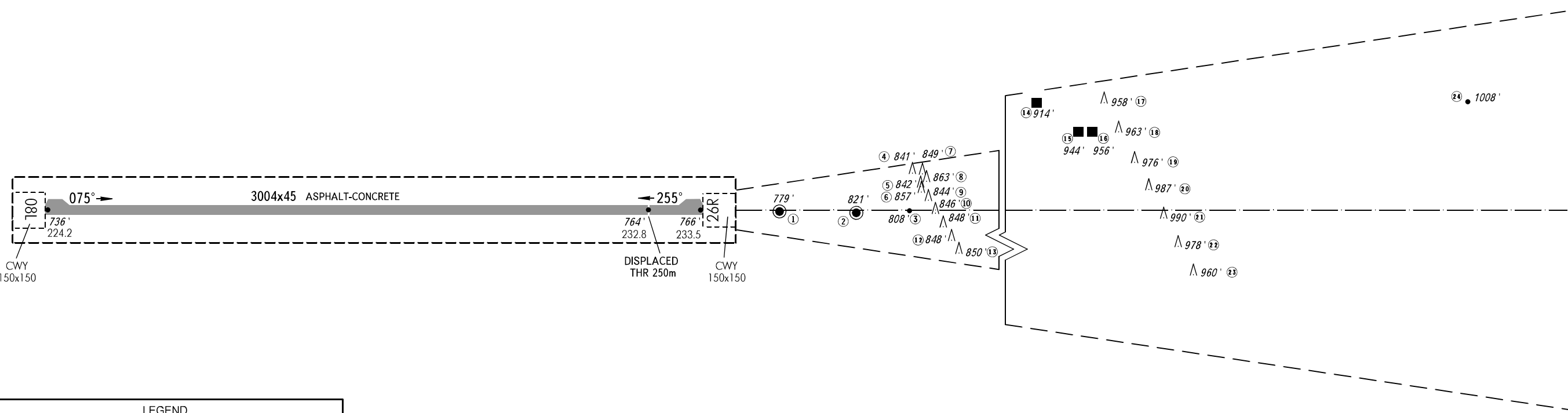
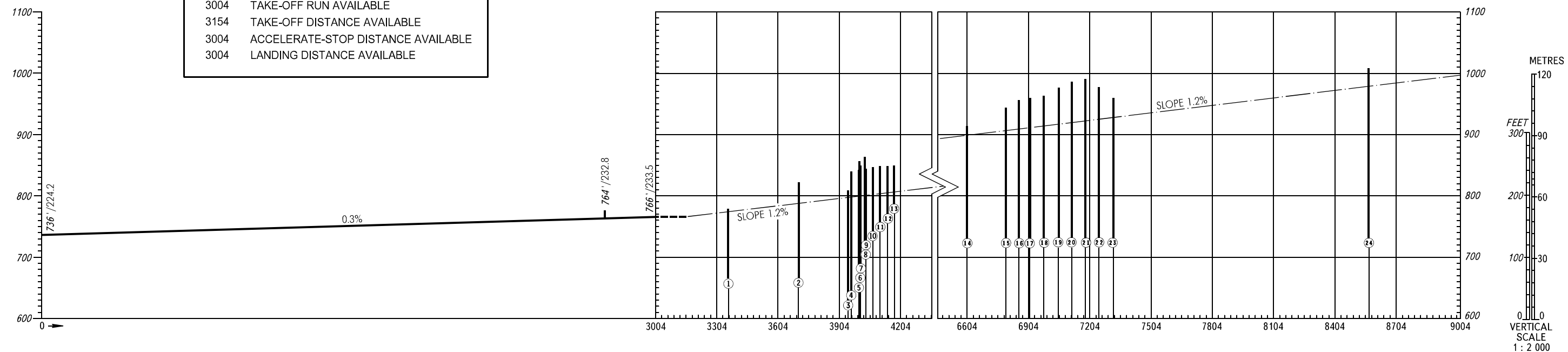
TYPE **A** (OPERATING LIMITATIONS)

DIMENSIONS IN METRES, ELEVATIONS IN *FEET* AND METRES

YEKATERINBURG, RUSSIA
KOLTSOVO
RWY 08L/26R

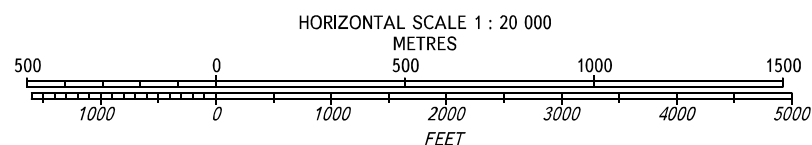
MAGNETIC VARIATION **15°E (2015)**

DECLARED DISTANCES	
RWY 08L	
3004	TAKE-OFF RUN AVAILABLE
3154	TAKE-OFF DISTANCE AVAILABLE
3004	ACCELERATE-STOP DISTANCE AVAILABLE
3004	LANDING DISTANCE AVAILABLE



LEGEND

IDENTIFICATION NUMBER	①
ANTENNA	⊙
POWER LINE, POLE	∧
NATURAL OBSTACLE	•
BUILDING	■

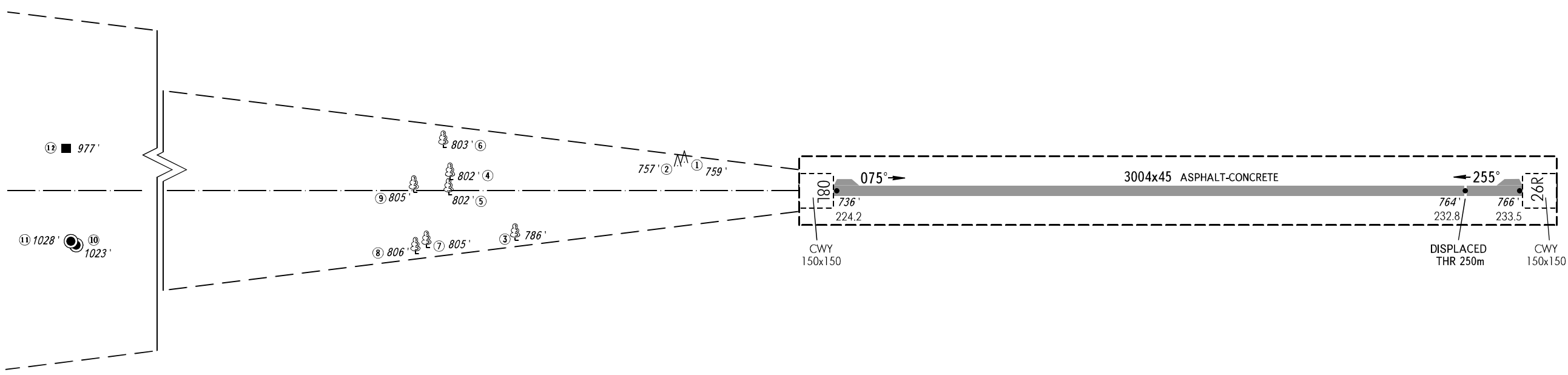
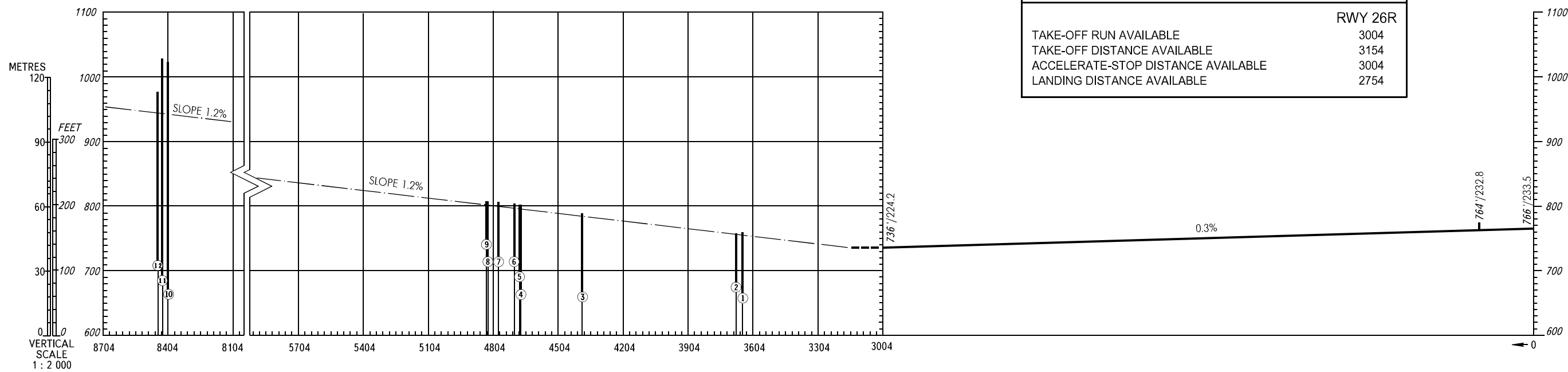


TYPE **A** (OPERATING LIMITATIONS)

DIMENSIONS IN METRES, ELEVATIONS IN FEET AND METRES

MAGNETIC VARIATION 15°E (2015)

DECLARED DISTANCES	
TAKE-OFF RUN AVAILABLE	RWY 26R 3004
TAKE-OFF DISTANCE AVAILABLE	3154
ACCELERATE-STOP DISTANCE AVAILABLE	3004
LANDING DISTANCE AVAILABLE	2754



LEGEND

IDENTIFICATION NUMBER	①
POLE, TOWER, ANTENNA, ETC	●
FOREST, TREES	🌳
ELECTRIC POLE, MAST	⚡
BUILDING	■

