

AERODROME  
CHART - ICAO  
ARP  
56°44.35"N  
060°48.11"E

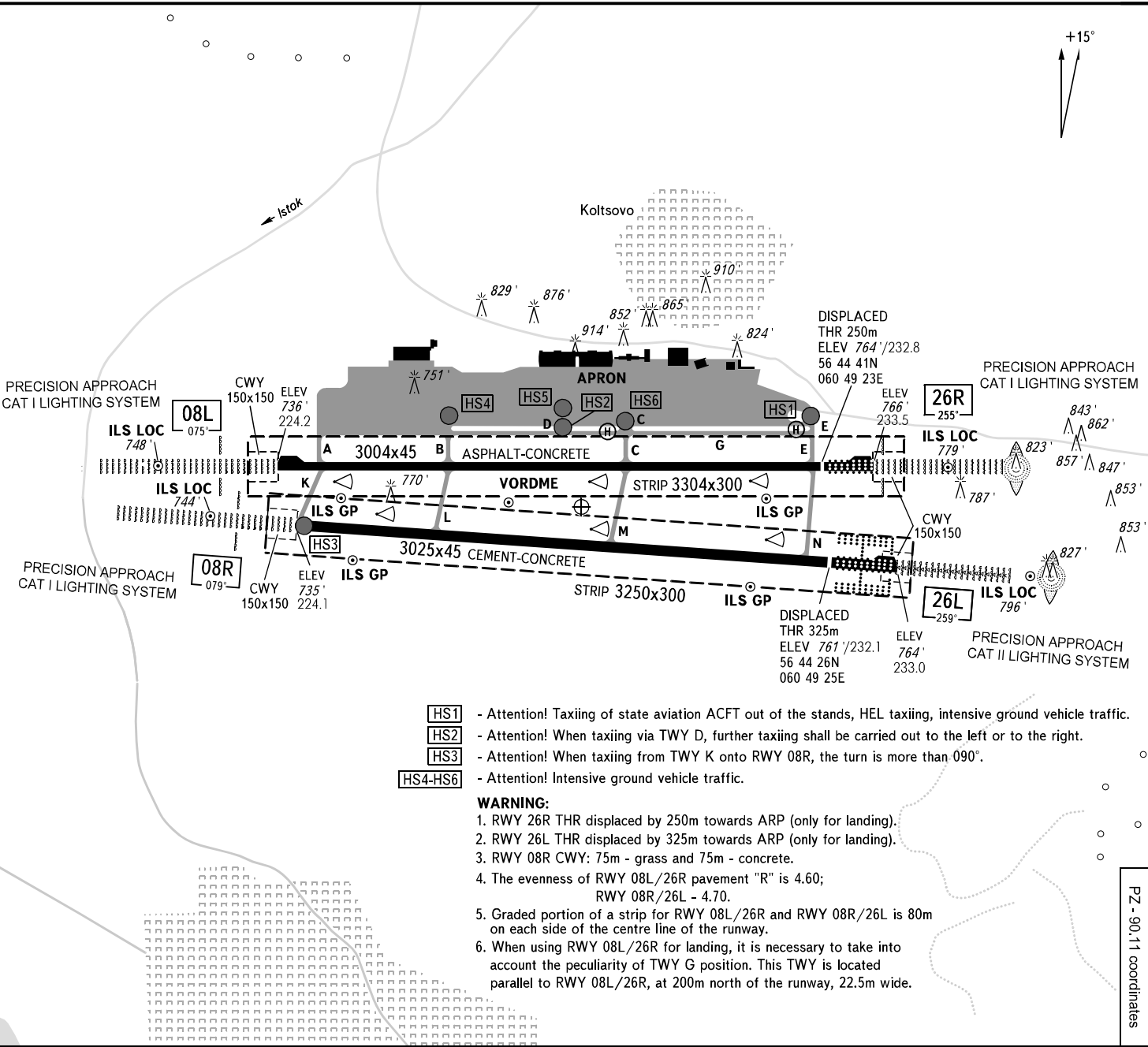
ELEV  
766'  
234m

KOLTISOVO START  
124.300  
KOLTISOVO GROUND  
119.000

YEKATERINBURG, RUSSIA

KOLTISOVO

PZ - 90.11 coordinates



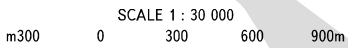
- HS1** - Attention! Taxiing of state aviation ACFT out of the stands, HEL taxiing, intensive ground vehicle traffic.
- HS2** - Attention! When taxiing via TWY D, further taxiing shall be carried out to the left or to the right.
- HS3** - Attention! When taxiing from TWY K onto RWY 08R, the turn is more than 090°.
- HS4-HS6** - Attention! Intensive ground vehicle traffic.

**WARNING:**

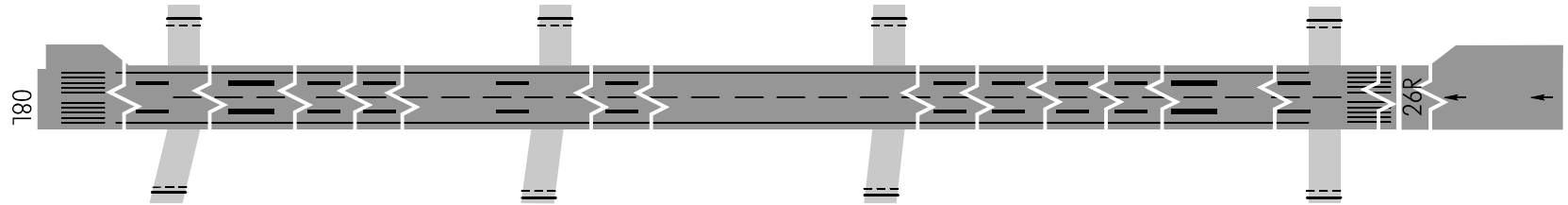
1. RWY 26R THR displaced by 250m towards ARP (only for landing).
2. RWY 26L THR displaced by 325m towards ARP (only for landing).
3. RWY 08R CWY: 75m - grass and 75m - concrete.
4. The evenness of RWY 08L/26R and RWY 08R/26L is 4.60;  
RWY 08R/26L - 4.70.
5. Graded portion of a strip for RWY 08L/26R and RWY 08R/26L is 80m on each side of the centre line of the runway.
6. When using RWY 08L/26R for landing, it is necessary to take into account the peculiarity of TWY G position. This TWY is located parallel to RWY 08L/26R, at 200m north of the runway, 22.5m wide.

RWY	DIRECTION (TRUE)	THR	BEARING STRENGTH
08L	090.20°	56°44.41"N 060°46.41"E	PCN 101/F/D/W/T * PCN 110/F/D/W/T **
26R	270.24°	56°44.41"N 060°49.38"E	
08R	094.13°	56°44.32"N 060°46.47"E	PCN 52/R/B/W/T * PCN 57/R/B/W/T **
26L	274.17°	56°44.25"N 060°49.44"E	

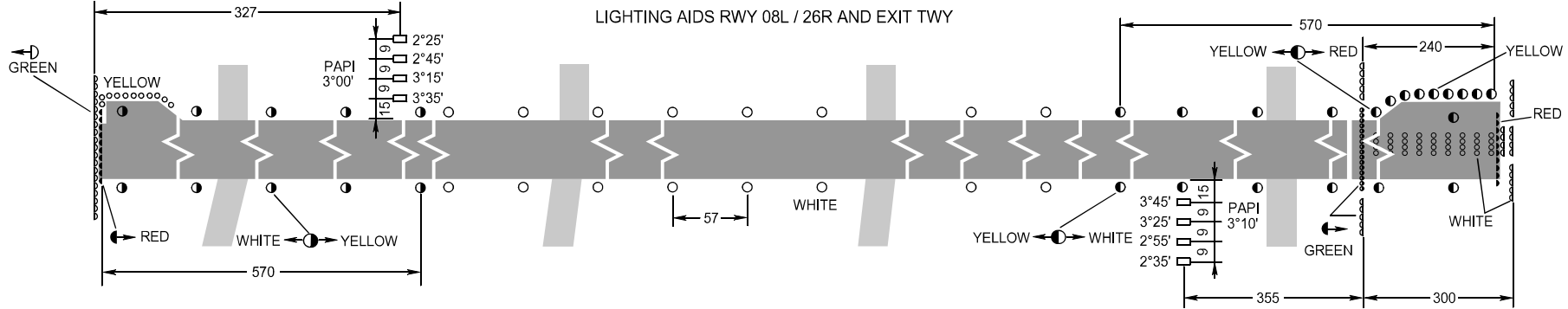
\* from 01 April to 04 December  
\*\* from 05 December to 31 March  
ELEVATIONS IN FEET AND METRES  
DIMENSIONS IN METRES  
BEARINGS ARE MAGNETIC



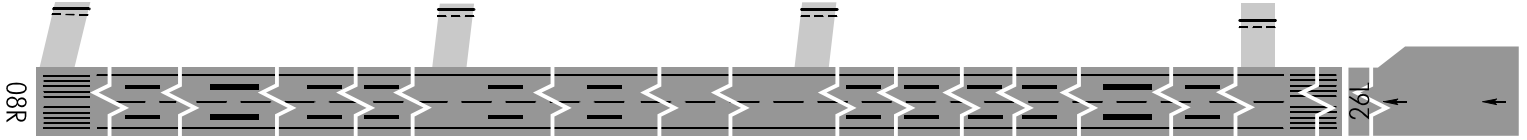
MARKING AIDS RWY 08L / 26R AND EXIT TWY



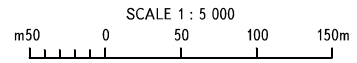
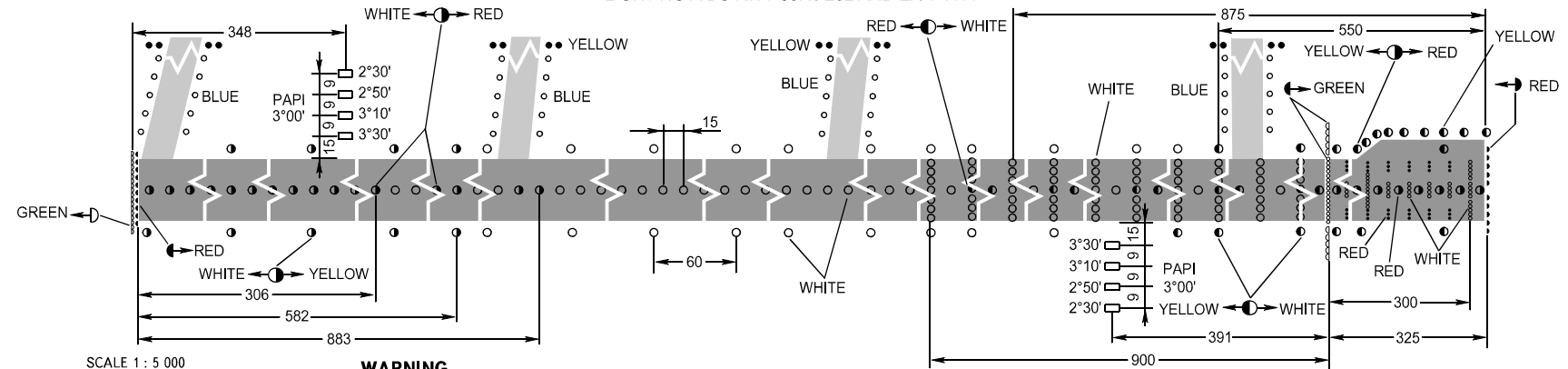
LIGHTING AIDS RWY 08L / 26R AND EXIT TWY



MARKING AIDS RWY 08R / 26L AND EXIT TWY



LIGHTING AIDS RWY 08R / 26L AND EXIT TWY



**WARNING**  
It is prohibited for B747 ACFT to use RWY 08L/26R PAPI.

DIMENSIONS IN METRES