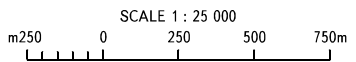
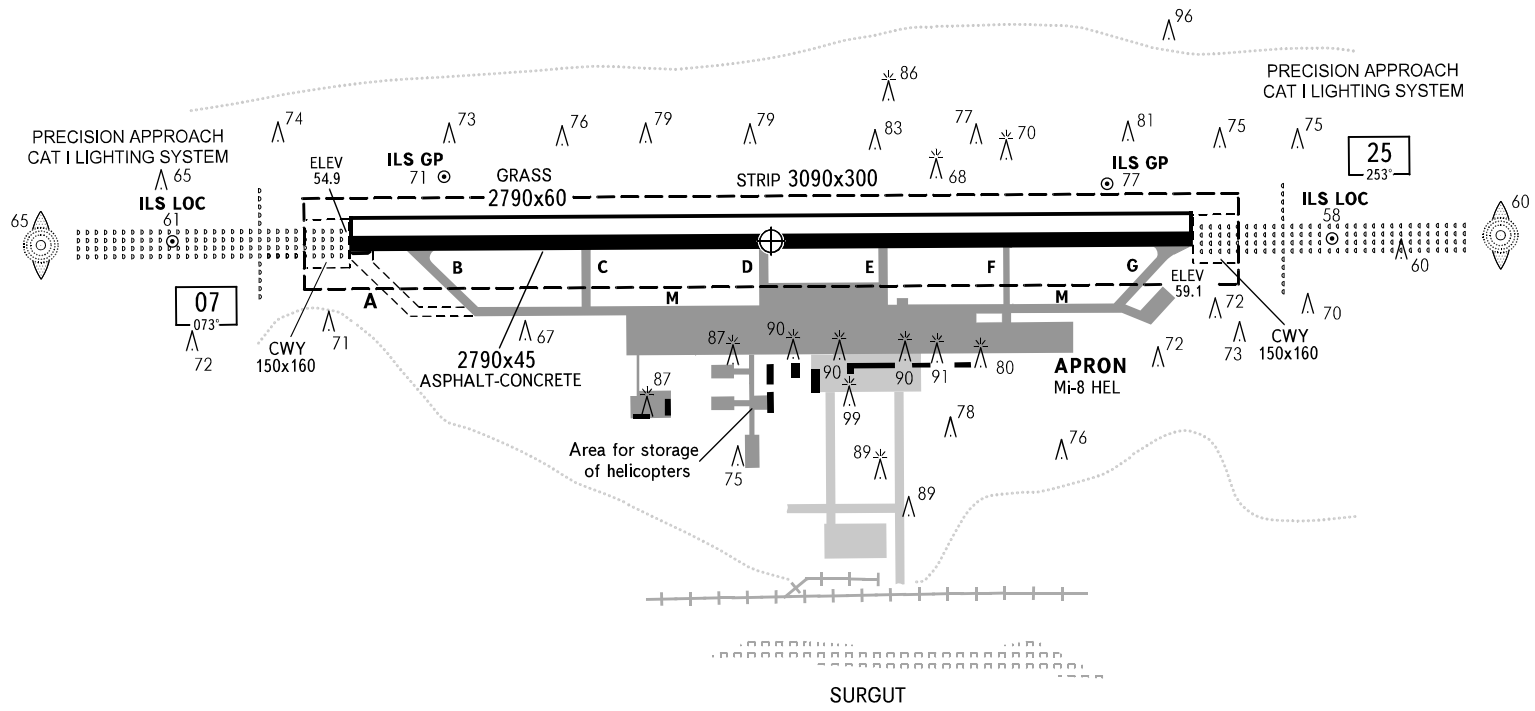


PZ - 90.11 coordinates

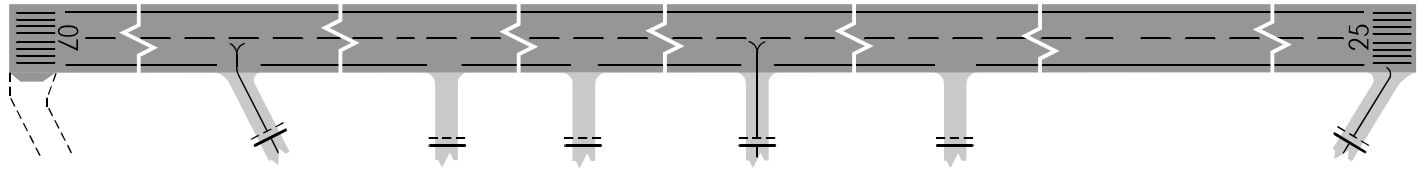


RWY	DIRECTION (TRUE)	THR	BEARING STRENGTH
07	089°35'58"	61°20' 38"N 073°22' 34"E	PCN 54 /R/B/X/T (mixed)
25	269°38'42"	61°20' 38"N 073°25' 42"E	

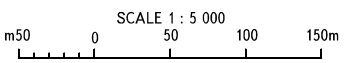
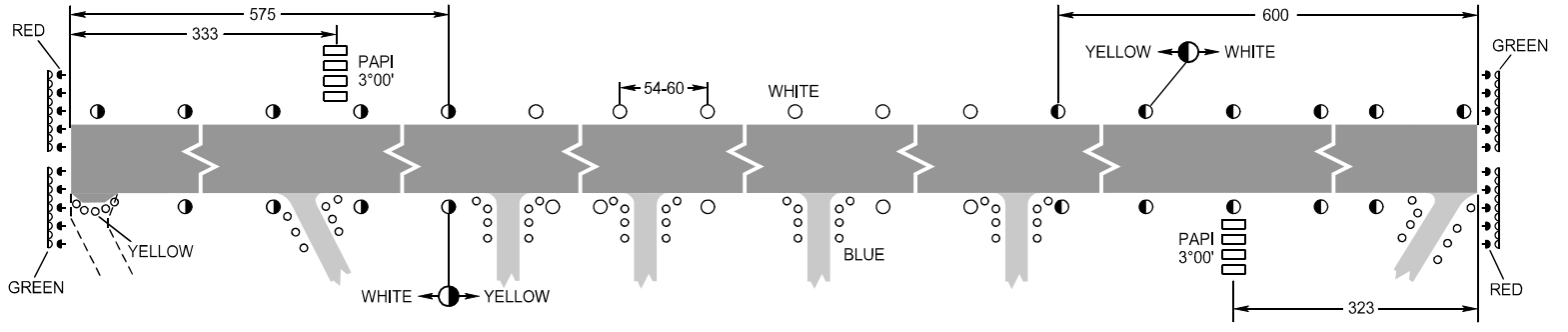
ELEVATIONS AND DIMENSIONS IN METRES
BEARINGS ARE MAGNETIC

- WARNING:**
1. Graded portion of runway strip having dimensions 2790x60, adjoining the northern side of RWY, is available for emergency landing of CAT A, B, C, D ACFT.
 2. Graded portion of RWY strip - 80m wide from RCL, over RWY full length.
 3. CWY at RWY 07 and RWY 25 THR are 50m Reinforced Concrete and 100m grass.
 4. RWY width including the runway turn pad at THR 07 is 80m.
 5. Apron is located at DIST 122m from the RWY in the vicinity of TWY D and TWY E.
 6. TWY A is under construction.

MARKING AIDS RWY 07 / 25 AND EXIT TWY



LIGHTING AIDS RWY 07 / 25 AND EXIT TWY



DIMENSIONS IN METRES

CHANGE: TWY edge lights