INSTRUMENT APPROACH CHART - ICAO

RADAR	121.700
START	124.000

PERM, RUSSIA
BOLSHOE SAVINO
NDB X RWY 21

TRANSITION LEVEL: ❶
TRANSITION ALTITUDE: 3700 ' TRANSITION HEIGHT: (1000)

AD ELEV: 403 ' / 123m
THR ELEV: 393 ' / 120.0m

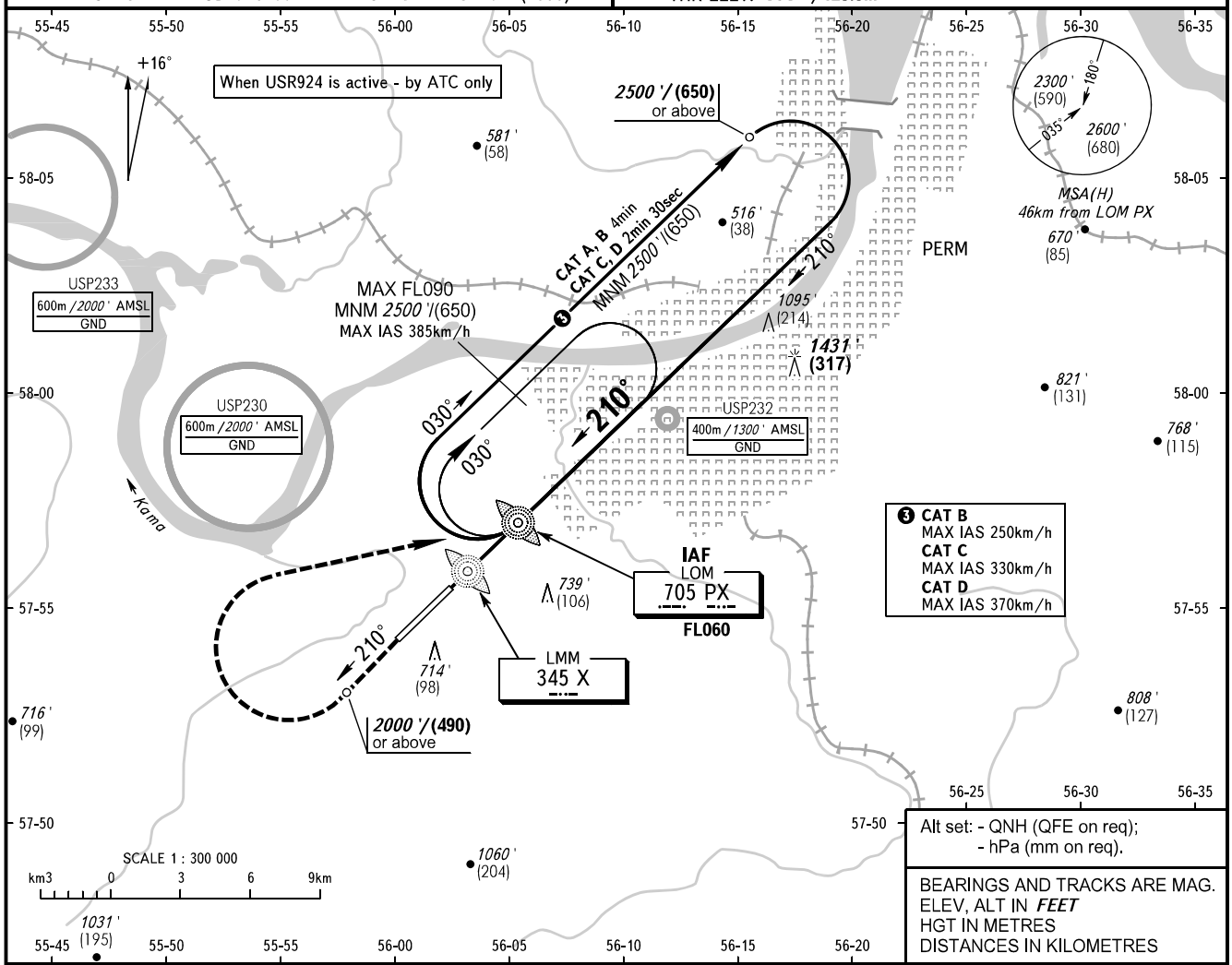

Alt set: - QNH (QFE on req);
- hPa (mm on req).

BEARINGS AND TRACKS ARE MAG.
ELEV, ALT IN *FEET*
HGT IN METRES
DISTANCES IN KILOMETRES

MISSED APPROACH
Climb on track 210° to *2000 '*/(490) or above, turn RIGHT to LOM PX climbing to *2500 '*/(650) or above, then according to chart or to the holding area.

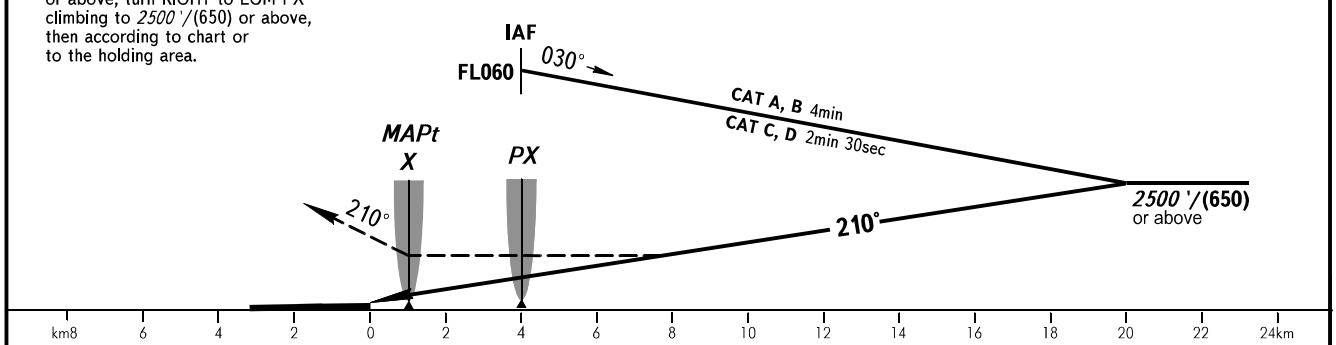

OCA(H)		A	B	C	D
Straight-in Approach		1600 ' (1210 ') (370)	1600 ' (1210 ') (370)	1600 ' (1210 ') (370)	1600 ' (1210 ') (370)
Circling		1600 ' (1210 ') (370)	1600 ' (1210 ') (370)	1600 ' (1210 ') (370)	1600 ' (1210 ') (370)

❶ TRANSITION LEVEL:
- FL050 when QNH is 1013 hPa (760mm mercury column) or above;
- FL060 when QNH is 977 hPa (733mm mercury column) or above, but less than 1013 hPa (760mm mercury column);
- FL070 when QNH is less than 977 hPa (733mm mercury column).



WARNING:
1. MAPt at LMM X.
   Timing not authorized for defining MAPt.
2. Turn before MAPt is PROHIBITED.
3. Visual manoeuvring SOUTH-EAST of AD for CAT C, D ACFT is PROHIBITED.

CHANGE: OCA(H), Heading