

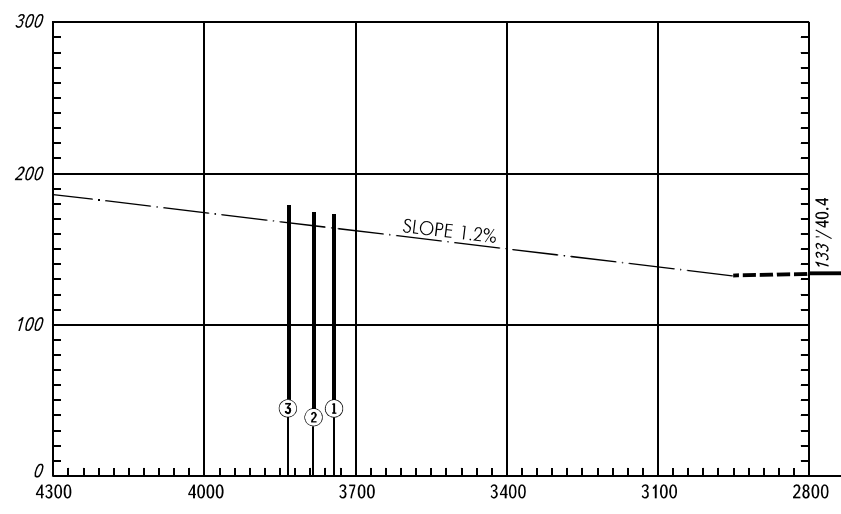
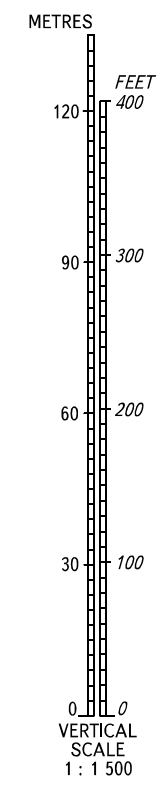
AERODROME OBSTACLE  
CHART - ICAO

TYPE A (OPERATING LIMITATIONS)

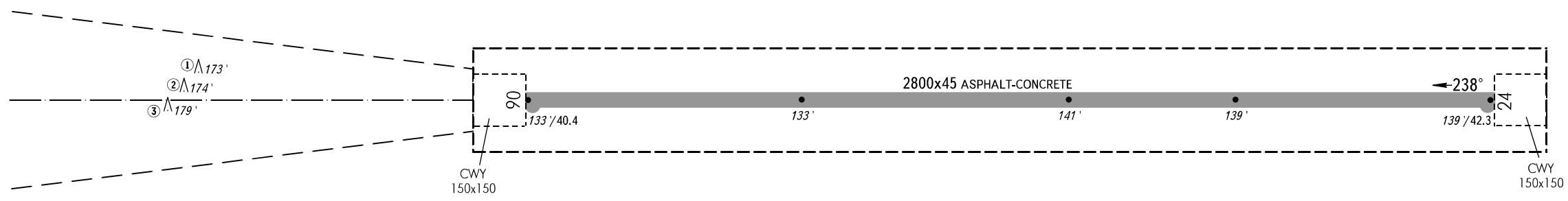
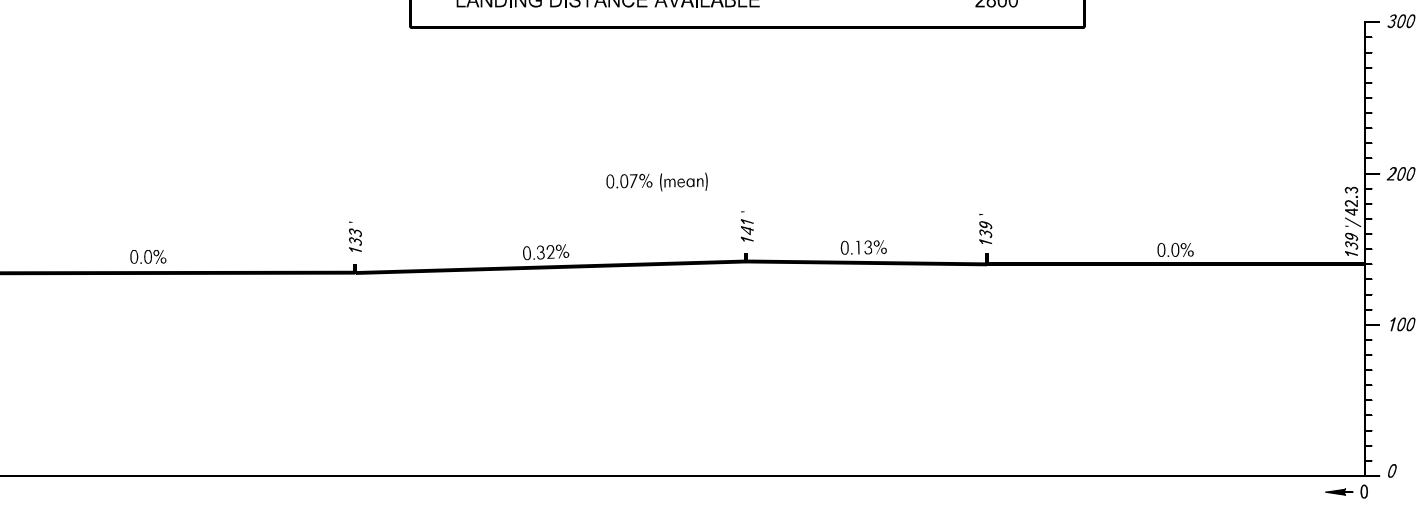
DIMENSIONS IN METRES, ELEVATIONS IN FEET AND METRES

KHANTY-MANSIYSK, RUSSIA  
KHANTY-MANSIYSK  
RWY 24

MAGNETIC VARIATION 17°E (2016)



| DECLARED DISTANCES                 |        |
|------------------------------------|--------|
|                                    | RWY 24 |
| TAKE-OFF RUN AVAILABLE             | 2800   |
| TAKE-OFF DISTANCE AVAILABLE        | 2950   |
| ACCELERATE-STOP DISTANCE AVAILABLE | 2800   |
| LANDING DISTANCE AVAILABLE         | 2800   |



| LEGEND                |   |
|-----------------------|---|
| IDENTIFICATION NUMBER | ① |
| LIGHTING MAST         | ∧ |
|                       |   |
|                       |   |
|                       |   |

