

AERODROME
CHART - ICAO
ARP
61°01'43"N
069°05'10"E

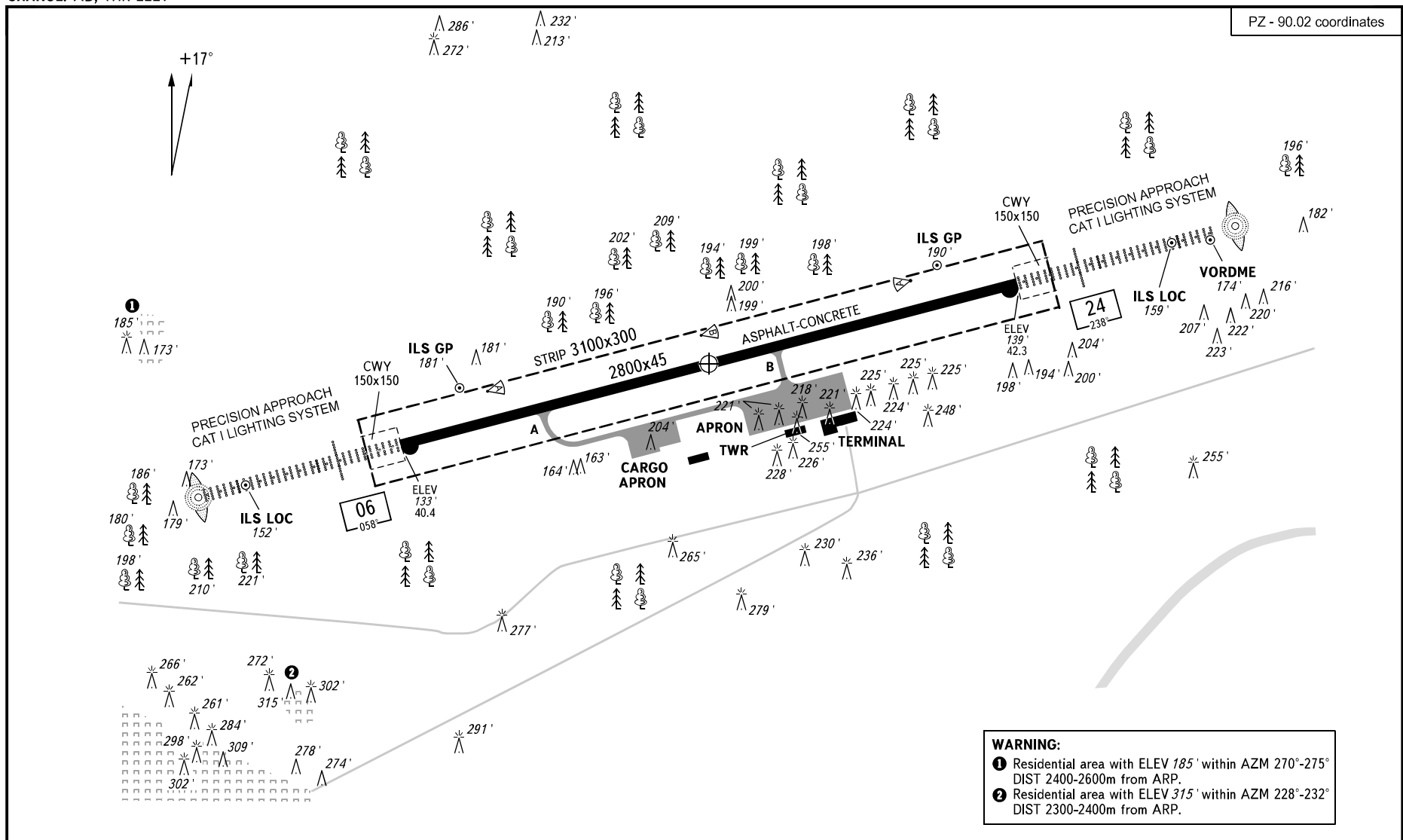
ELEV
141' / 43m

KHANTY TOWER 118.100

KHANTY-MANSIYSK, RUSSIA
KHANTY-MANSIYSK

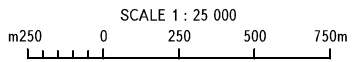
PZ - 90.02 coordinates

CHANGE: AD, THR ELEV



WARNING:

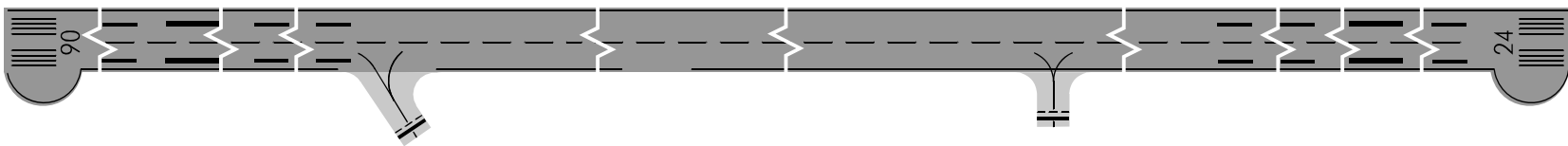
- ① Residential area with ELEV 185' within AZM 270°-275° DIST 2400-2600m from ARP.
- ② Residential area with ELEV 315' within AZM 228°-232° DIST 2300-2400m from ARP.



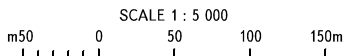
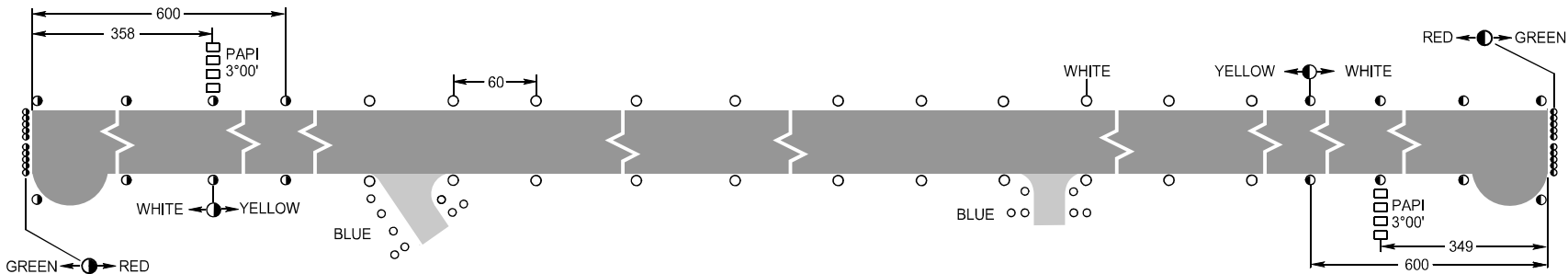
RWY	DIRECTION (TRUE)	THR	BEARINGS STRENGTH
06	075°20'00"	61°01'31"N 069°03'40"E	PCN 38 /F/B/X/T
24	255°22'38"	61°01'54"N 069°06'40"E	

ELEVATIONS IN FEET AND METRES
DIMENSIONS IN METRES
BEARINGS ARE MAGNETIC

MARKING AIDS RWY 06 / 24 AND EXIT TWY



LIGHTING AIDS RWY 06 / 24 AND EXIT TWY



DIMENSIONS IN METRES

CHANGE: NIL