

AERODROME
CHART - ICAO

ARP
53°23'35"N
058°45'20"E

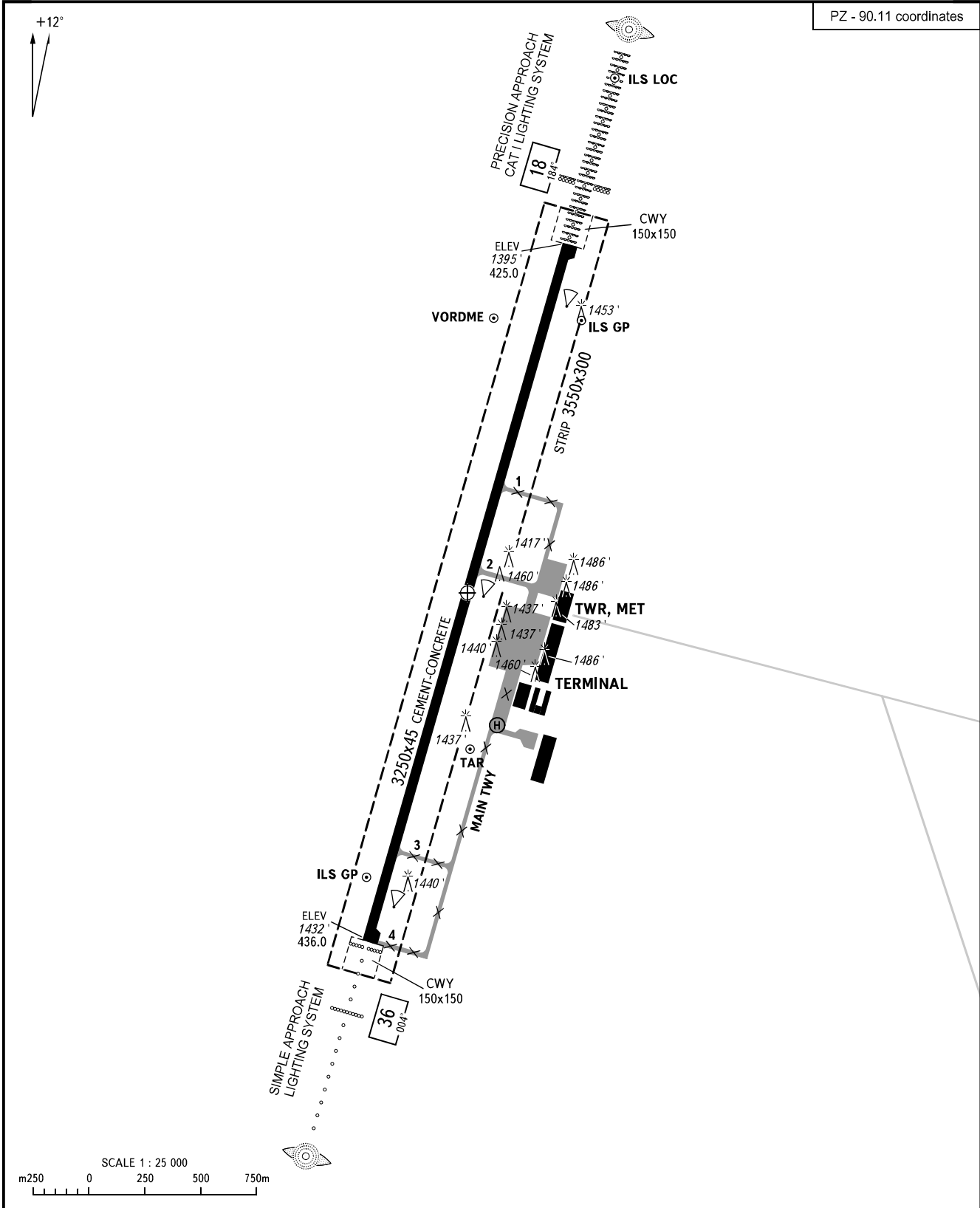
ELEV
1432 / 436m

TOWER 120.800

MAGNITOGORSK, RUSSIA

MAGNITOGORSK

PZ - 90.11 coordinates

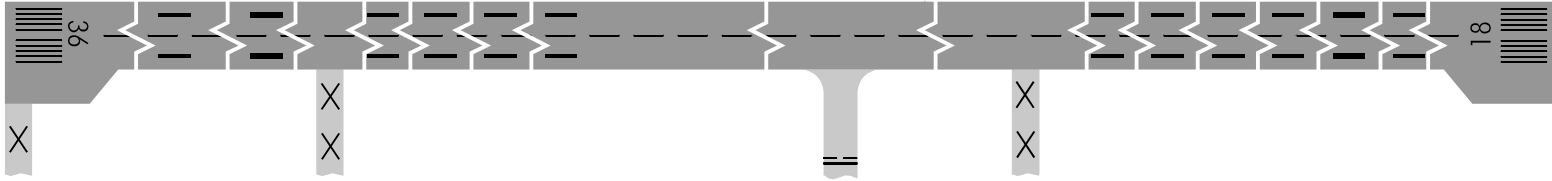


RWY	DIRECTION (TRUE)	THR	BEARING STRENGTH
36	016°06'	53°22'45"N 058°44'56"E	PCN 35/R/A/W/T 16 MAR-31 OCT
18	196°07'	53°24'26"N 058°45'45"E	PCN 45/R/A/W/T 01 NOV-15 MAR

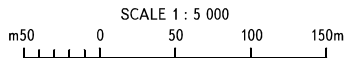
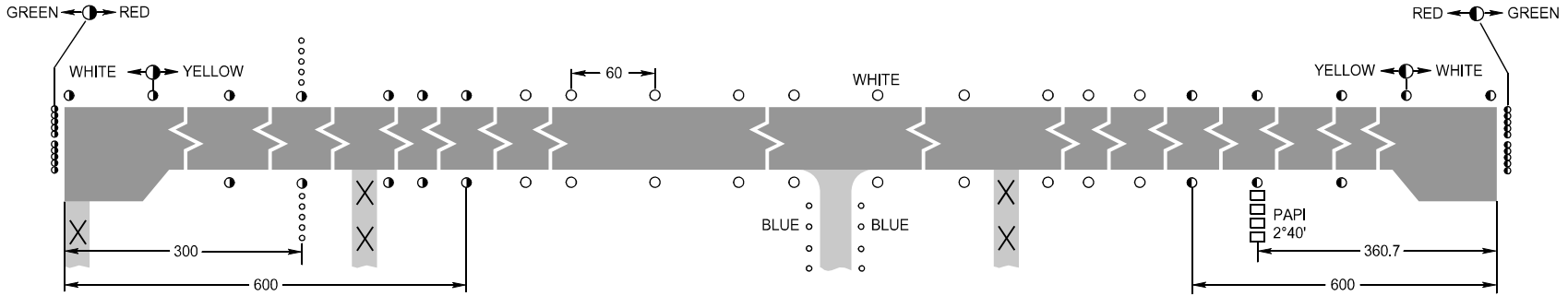
ELEVATIONS IN FEET AND METRES
DIMENSIONS IN METRES
BEARINGS ARE MAGNETIC

CHANGE: Heading, ELEV

MARKING AIDS RWY 18 / 36 AND EXIT TWY



LIGHTING AIDS RWY 18 / 36 AND EXIT TWY



DIMENSIONS IN METRES

CHANGE: Heading