

AERODROME OBSTACLE
CHART - ICAO

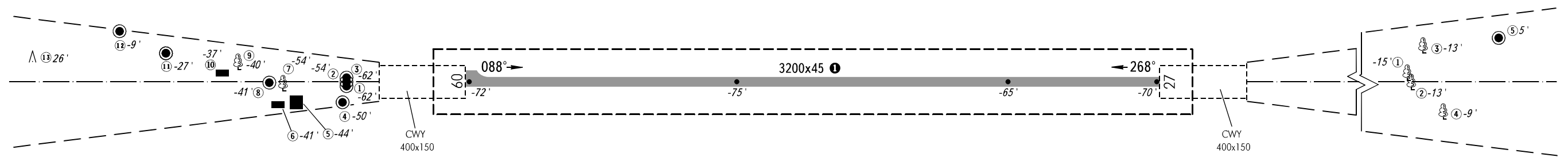
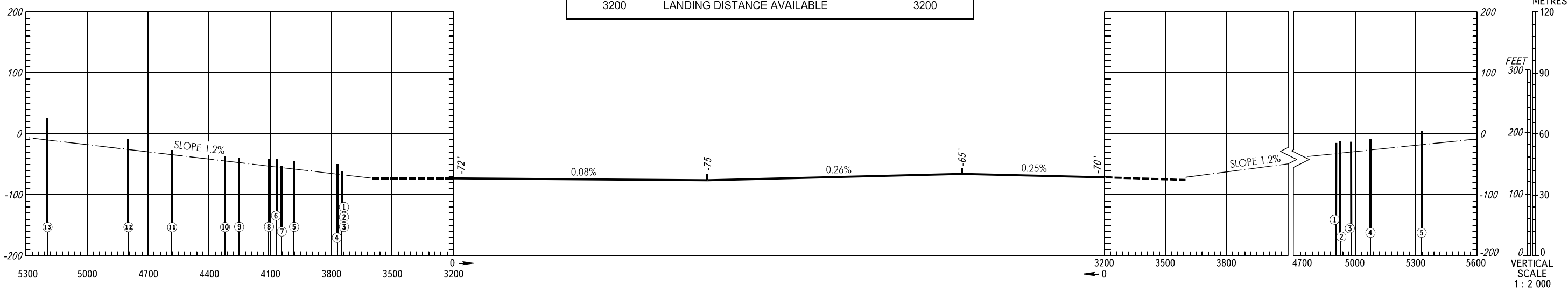
TYPE **A** (OPERATING LIMITATIONS)

DIMENSIONS IN METRES, ELEVATIONS IN FEET


ASTRAKHAN, RUSSIA
ASTRAKHAN
RWY 09/27

MAGNETIC VARIATION 9°E

DECLARED DISTANCES		
RWY 09		RWY 27
3200	TAKE-OFF RUN AVAILABLE	3200
3600	TAKE-OFF DISTANCE AVAILABLE	3600
3200	ACCELERATE-STOP DISTANCE AVAILABLE	3200
3200	LANDING DISTANCE AVAILABLE	3200



LEGEND	
IDENTIFICATION NUMBER	①
ANTENNA, POLE, TOWER, SPIRE ETC	●
FOREST BELT	⊙
BUILDING	■
CRANE	∧



① Surface
See AD 2.1 URWA-4 table AD 2.12.