

AERODROME
CHART - ICAO

ARP
45°06'33"N
042°05'46"E

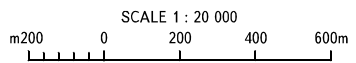
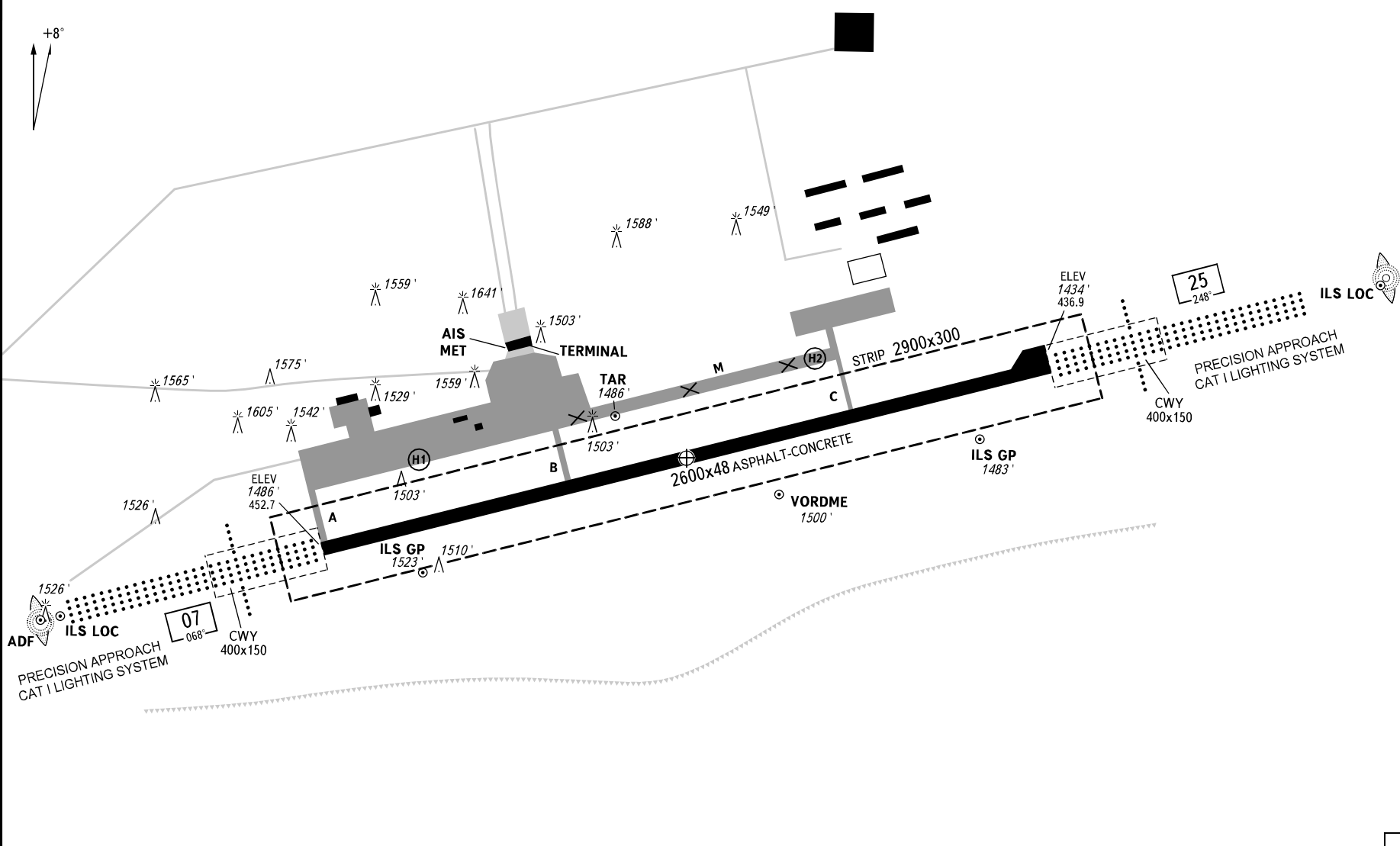
ELEV
1486' / 453m

GROUND
TOWER
119.000
120.900

STAVROPOL, RUSSIA
SHPAKOVSKOYE

PZ - 90.02 coordinates

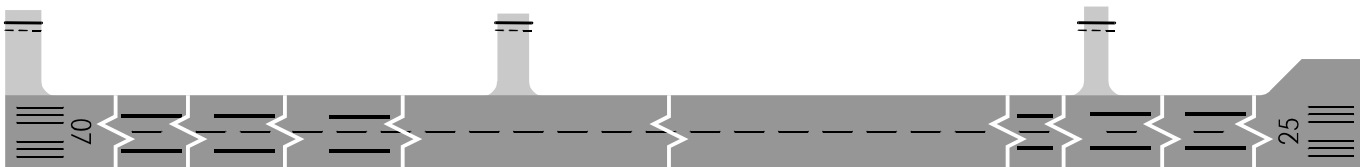
CHANGE: Heading, ELEV



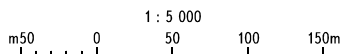
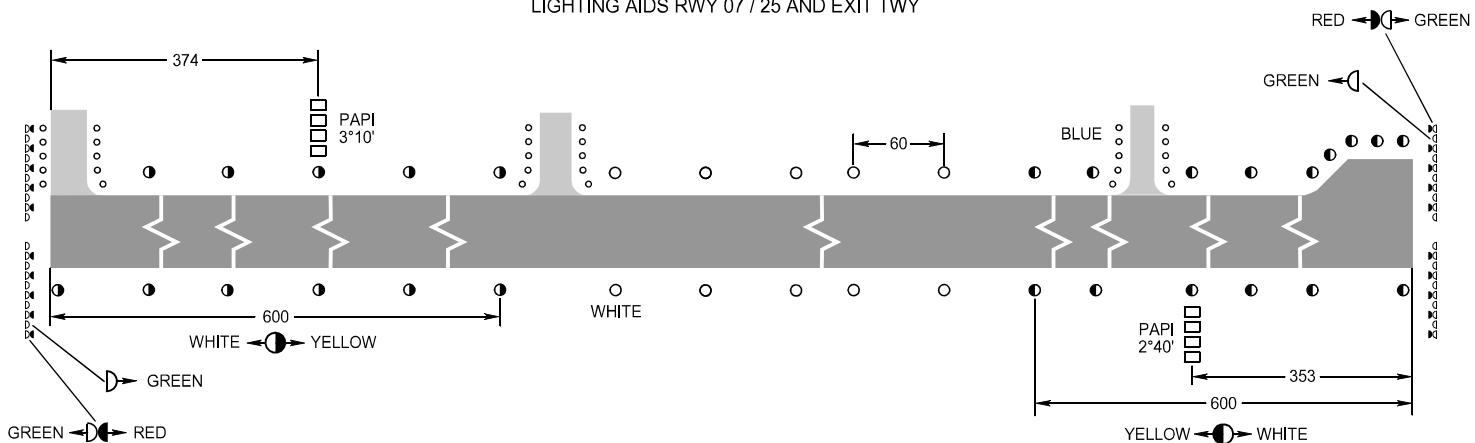
ELEVATIONS IN FEET
DIMENSIONS IN METRES
BEARINGS ARE MAGNETIC

RWY	DIRECTION (TRUE)	THR	BEARING STRENGTH
07	075°40'	45°06'23"N 042°05'48"E	PCN 29 /R/B/X/T
25	255°41'	45°06'44"N 042°07'44"E	mixed

MARKING AIDS RWY 07 / 25 AND EXIT TWY



LIGHTING AIDS RWY 07 / 25 AND EXIT TWY



DIMENSIONS IN METRES

CHANGE: Heading