

AERODROME OBSTACLE CHART - ICAO

TYPE **A** (OPERATING LIMITATIONS)

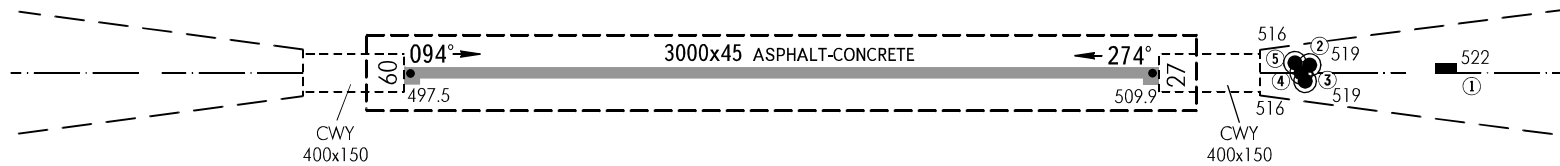
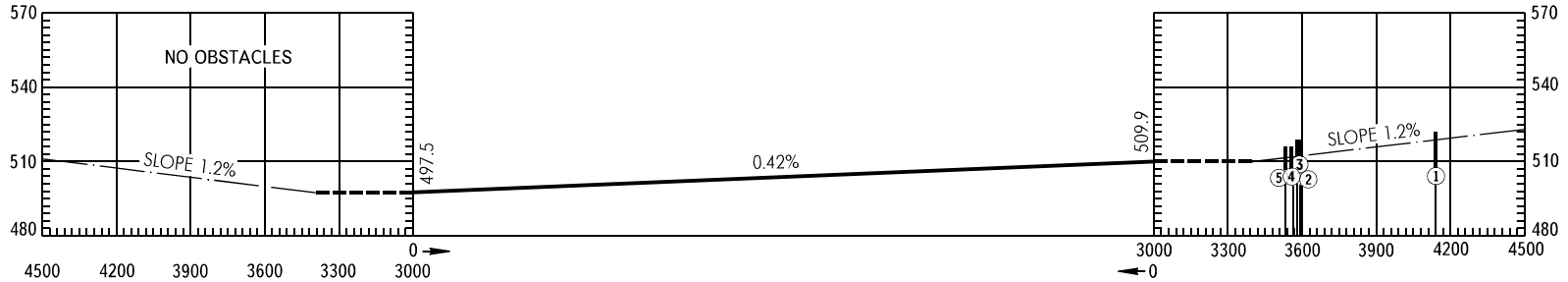
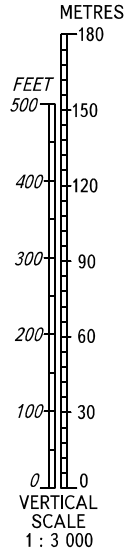
DIMENSIONS AND ELEVATIONS IN METRES

VLADIKAVKAZ, RUSSIA
BESLAN
RWY 09/27

MAGNETIC VARIATION 7°E

DECLARED DISTANCES

RWY 09		RWY 27
3000	TAKE-OFF RUN AVAILABLE	3000
3400	TAKE-OFF DISTANCE AVAILABLE	3400
3000	ACCELERATE-STOP DISTANCE AVAILABLE	3000
3000	LANDING DISTANCE AVAILABLE	3000



LEGEND

IDENTIFICATION NUMBER	①
ANTENNA	●
BUILDING	■

