

AERODROME
CHART - ICAO

ARP
43°12'19"N
044°36'24"E

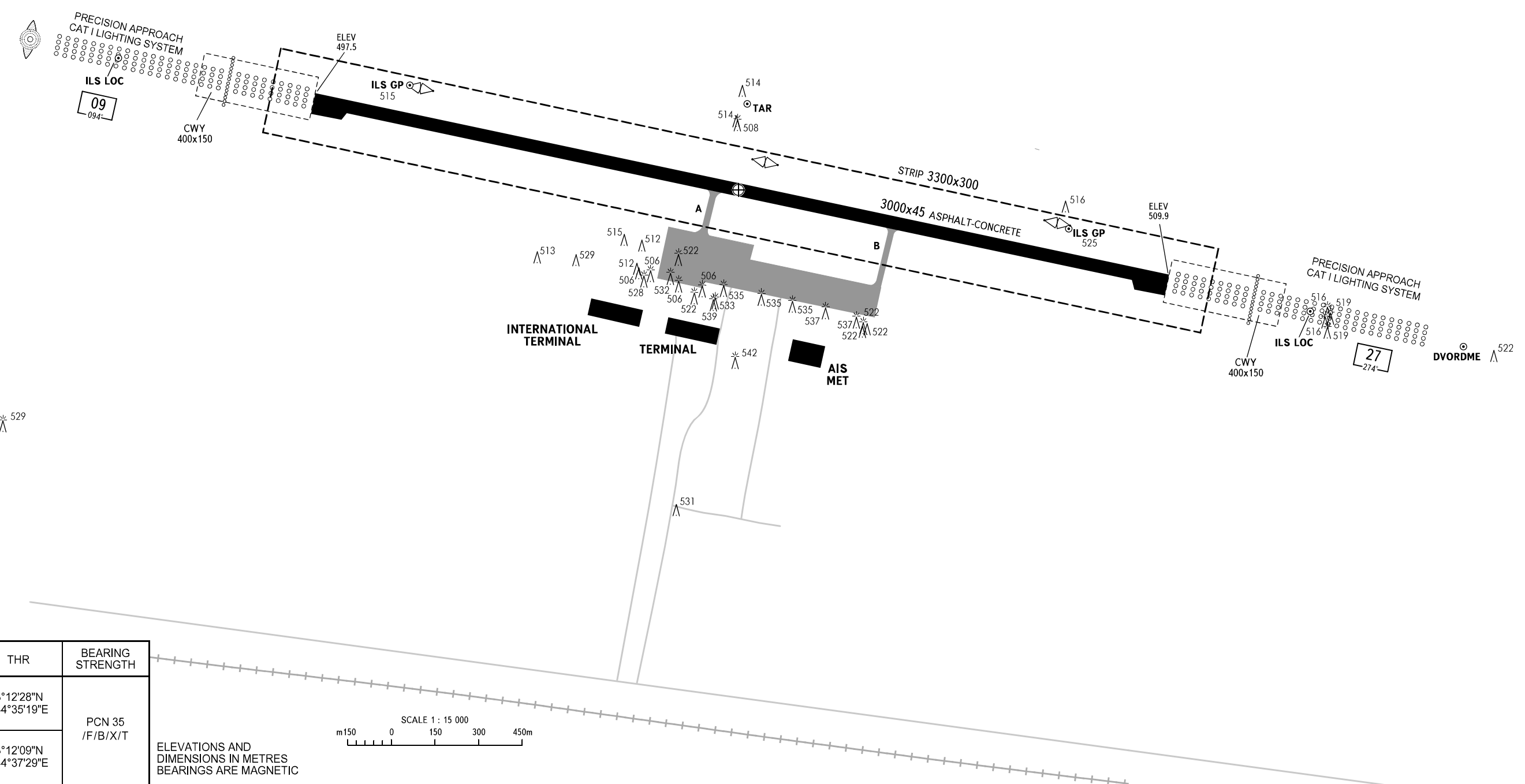
ELEV
510m

START 118.100

VLADIKAVKAZ, RUSSIA

BESLAN

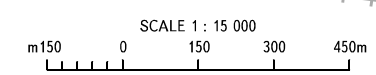
PZ - 90.11 coordinates



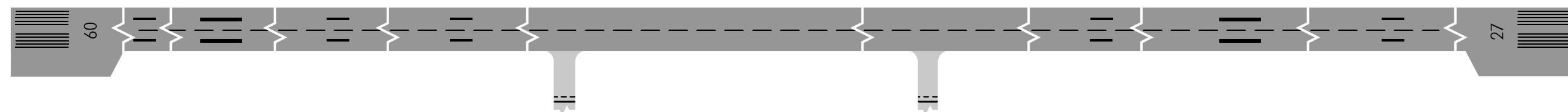
CHANGE: Obstacles

RWY	DIRECTION (TRUE)	THR	BEARING STRENGTH
09	101°29'	43°12'28"N 044°35'19"E	PCN 35 /F/B/X/T
27	281°30'	43°12'09"N 044°37'29"E	

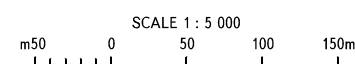
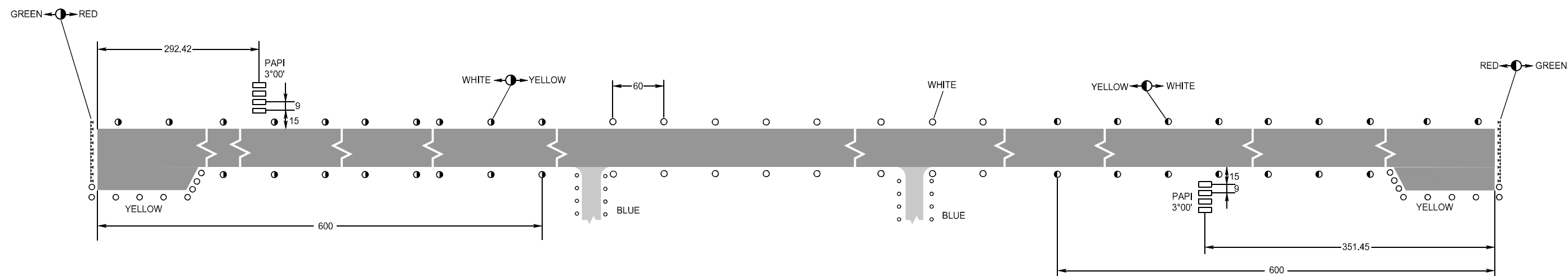
ELEVATIONS AND DIMENSIONS IN METRES
BEARINGS ARE MAGNETIC



MARKING AIDS RWY 09 / 27 AND EXIT TWY



LIGHTING AIDS RWY 09 / 27 AND EXIT TWY



DIMENSIONS IN METRES

CHANGE: RWY