

AERODROME
CHART - ICAO

ARP
45°02'05"N
039°10'13"E

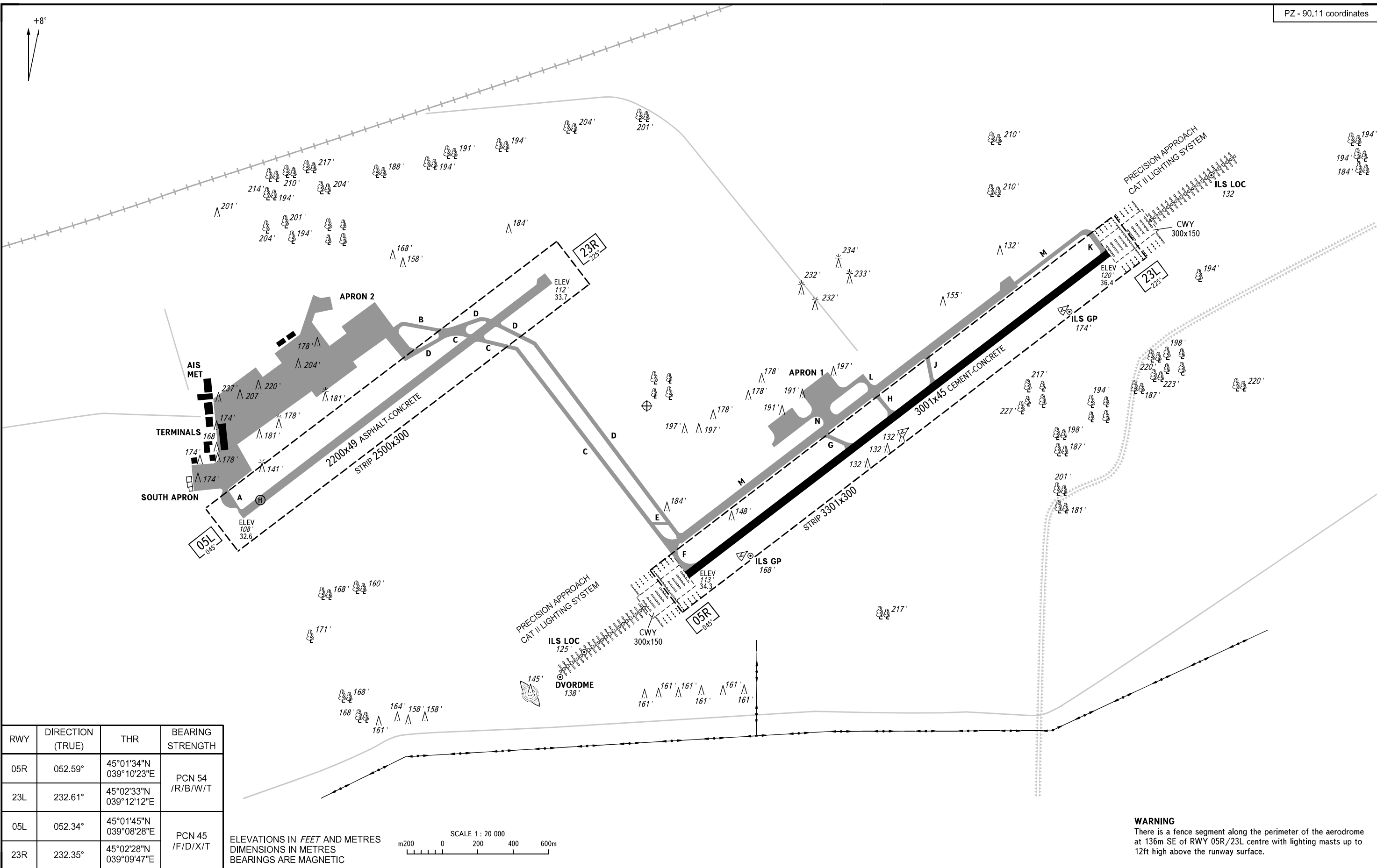
ELEV
120' / 36m

APRON
GROUND 118.900
TOWER 119.000
118.200

KRASNODAR, RUSSIA

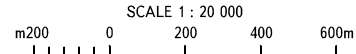
PASHKOVSKIY

PZ - 90.11 coordinates



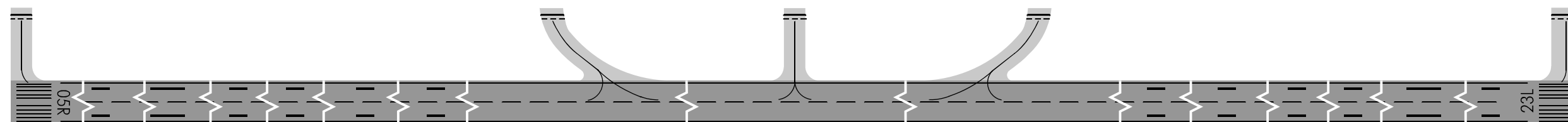
RWY	DIRECTION (TRUE)	THR	BEARING STRENGTH
05R	052.59°	45°01'34"N 039°10'23"E	PCN 54 /R/B/W/T
23L	232.61°	45°02'33"N 039°12'12"E	
05L	052.34°	45°01'45"N 039°08'28"E	PCN 45 /F/D/X/T
23R	232.35°	45°02'28"N 039°09'47"E	

ELEVATIONS IN FEET AND METRES
DIMENSIONS IN METRES
BEARINGS ARE MAGNETIC

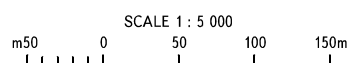
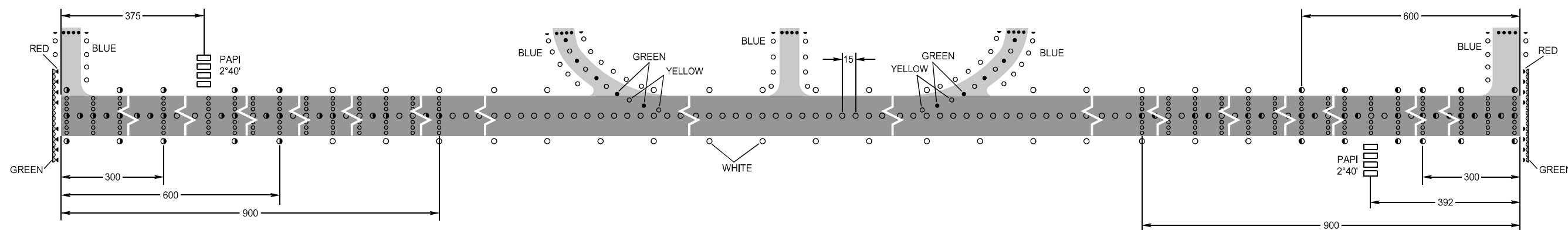


WARNING
There is a fence segment along the perimeter of the aerodrome at 136m SE of RWY 05R/23L centre with lighting masts up to 12ft high above the runway surface.

MARKING AIDS RWY 05R / 23L AND EXIT TWY

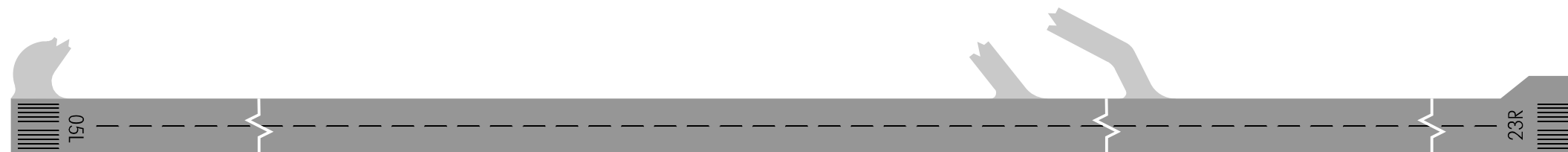


LIGHTING AIDS RWY 05R / 23L AND EXIT TWY

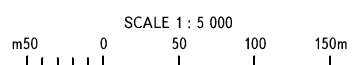


DIMENSIONS IN METRES

MARKING AIDS RWY 05L / 23R AND EXIT TWY



LIGHTING AIDS RWY 05L / 23R AND EXIT TWY



DIMENSIONS IN METRES

CHANGE: Stop bars