

AERODROME
CHART - ICAO

ARP
45°00'08"N
037°20'50"E

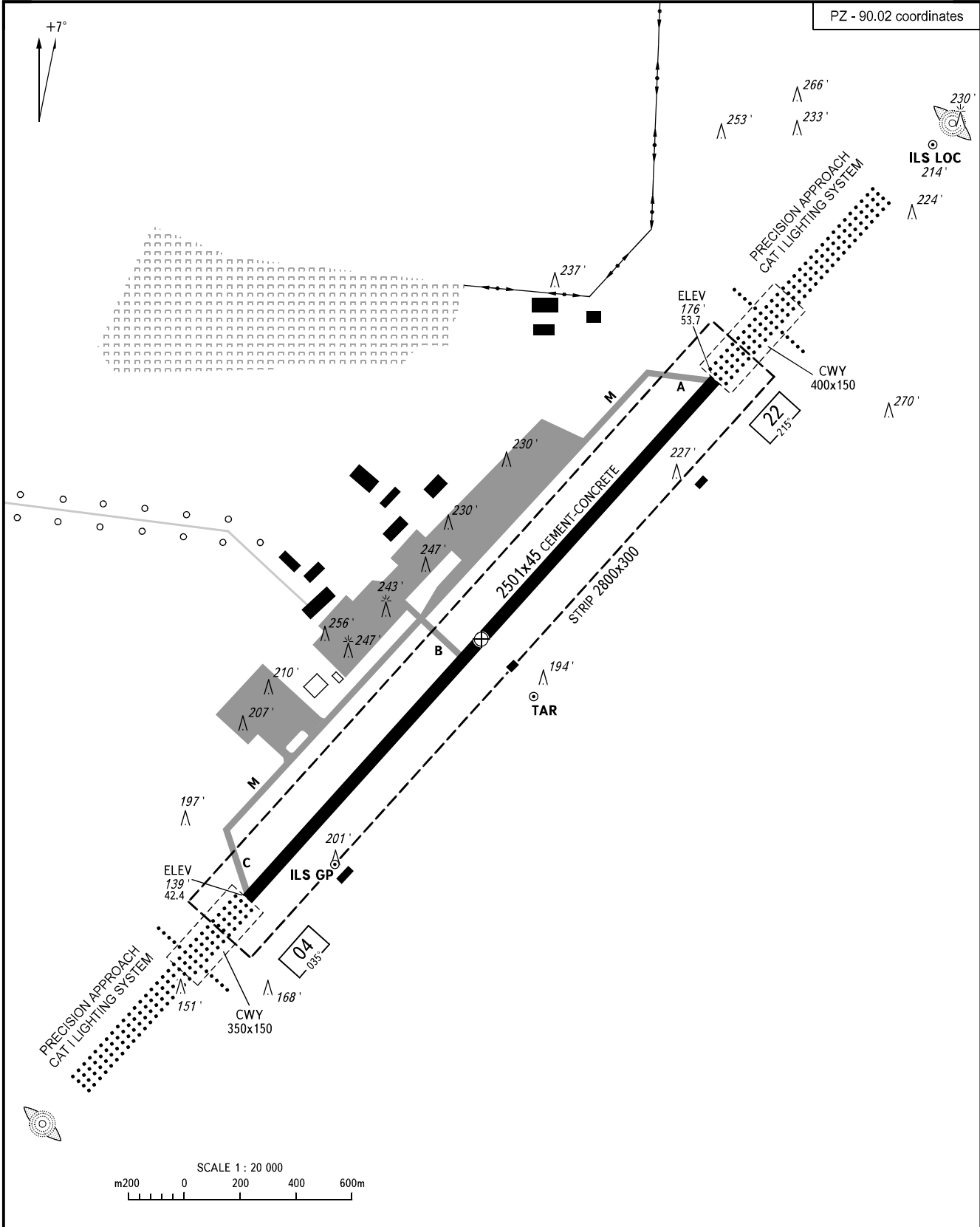
ELEV
176 /54m

ANAPA GROUND 119.000

ANAPA, RUSSIA

VITYAZEVO

PZ - 90.02 coordinates

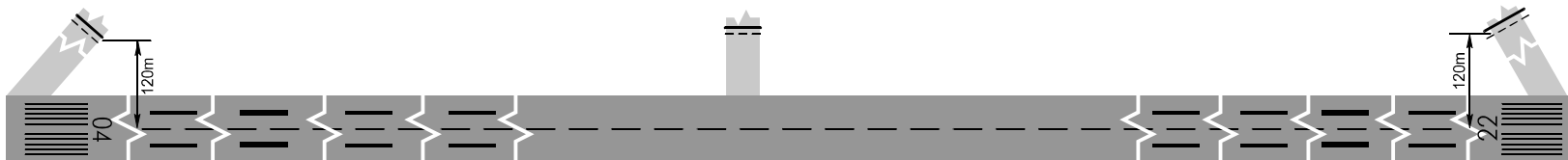


| RWY | DIRECTION (TRUE) | THR | BEARING STRENGTH |
|-----|------------------|---------------------------|--------------------|
| 04 | 042.27° | 44°59'38"N 037°20'12"E | PCN 52 /R/B/W/T |
| 22 | 222.29° | 45°00'38"N 037°21'29"E | |

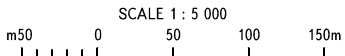
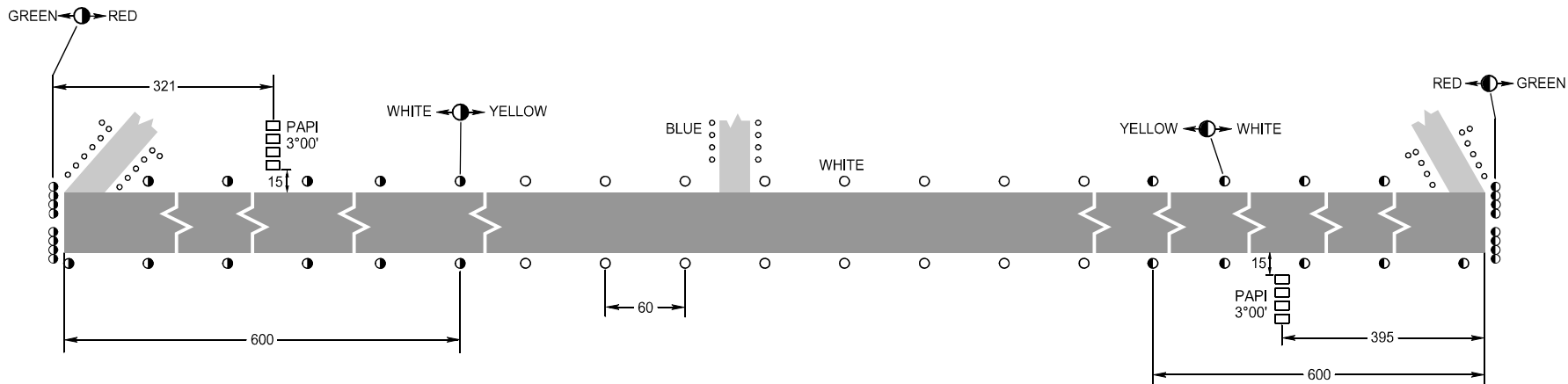
ELEVATIONS IN FEET AND METRES
DIMENSIONS IN METRES
BEARINGS ARE MAGNETIC

CHANGE: ELEV

MARKING AIDS RWY 04 / 22 AND EXIT TWY



LIGHTING AIDS RWY 04 / 22 AND EXIT TWY



DIMENSIONS IN METRES

CHANGE: NIL